

MORGAN AND MORECAMBE OFFSHORE WIND FARMS: TRANSMISSION ASSETS

Onshore and Intertidal Order Limits Plan

September 2024
Rev: F01

MOR001-FLO-CON-ENV-PLN-0029
MRCNS-J3303-JVW-10010

PINS Reference: EN020028
APFP Regulations: 5(2)(j)(ii)
Document reference: B6

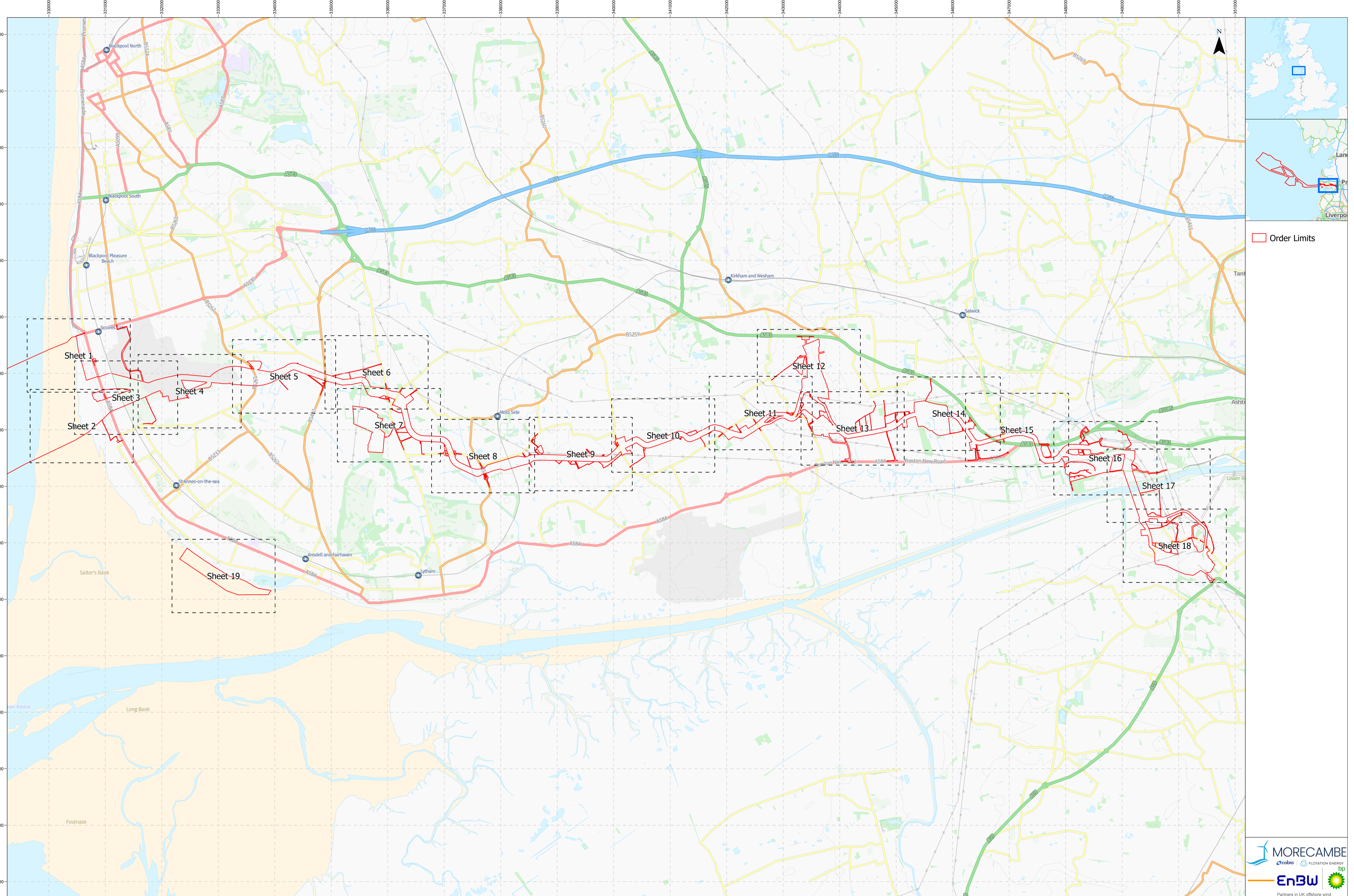
Document status					
Version	Purpose of document	Approved by	Date	Approved by	Date
F01	For issue	AS	September 2024	IM	September 2024

Prepared by:

**Morgan Offshore Wind Project Limited,
Morecambe Offshore Windfarm Ltd**

Prepared for:

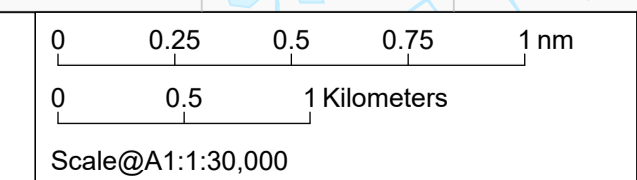
**Morgan Offshore Wind Project Limited,
Morecambe Offshore Windfarm Ltd**



Order Limits

Project Name:
MORGAN AND MORECAMBE OFFSHORE WIND FARMS:
TRANSMISSION ASSETS

Drawing Title:
Intertidal and Onshore Order Limits - Index
AFPF Regulation: 5(2)(j)(ii)
Document Reference: B6



Geodetic Information:
Datum: OSGB 1936
Projection: British National Grid

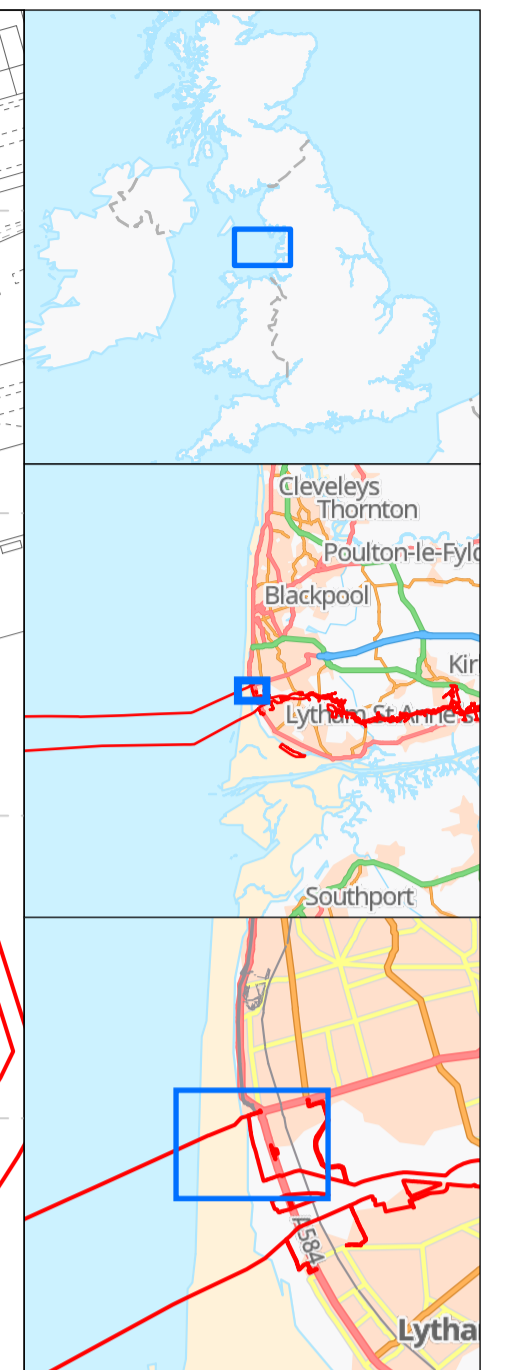
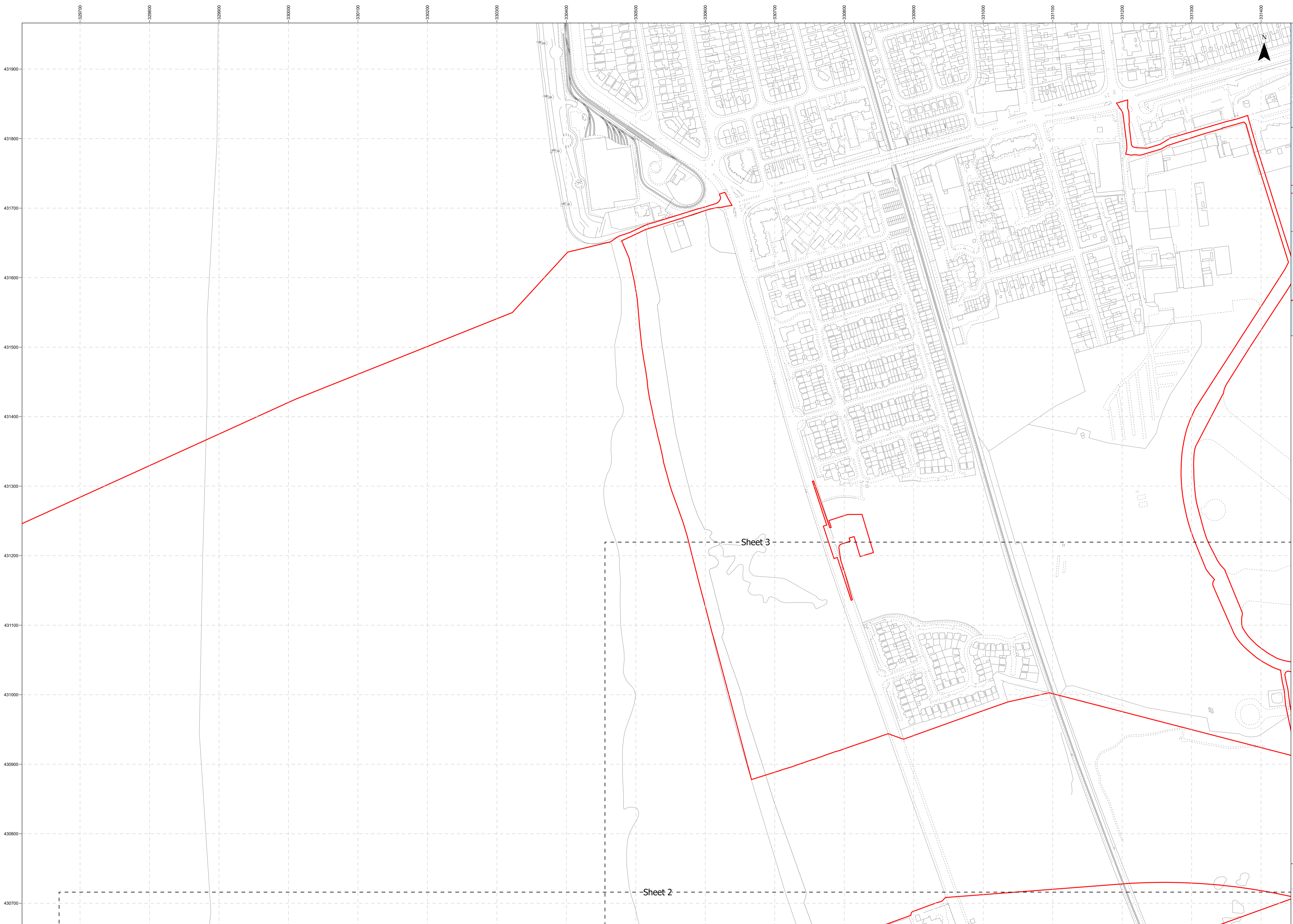
Data Sources: BP, Ordnance Survey
Based Upon The Ordnance Survey Map With The Sanction Of The
Controller Of HM Stationery Office. Crown Copyright Reserved. © OS
Licence No. 100042124

Service Layer Credits: GB Cartographic Local Names:
Contains OS data © Crown Copyright and database right
2022
Contains data from OS Zoomstack

VER	DATE	DETAILS	AUTH	CHK	APPRV
01	19/09/24	Final at DCO Submission	HAH	LM	AS

Drawing Number:
BP-GBR-MORG-REG-0174

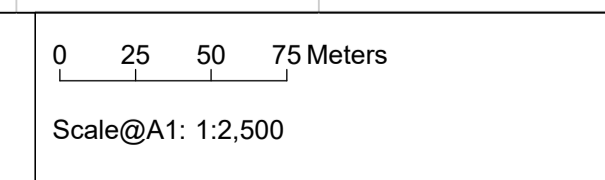




Adjacent Sheet
 Order Limits

Project Name:
 MORGAN AND MORECAMBE OFFSHORE WIND FARMS:
 TRANSMISSION ASSETS

Drawing Title:
 Intertidal and Onshore Order Limits - Sheet 1 of 19
 AFPP Regulation: 5(2)(j)(ii)
 Document Reference: B6



Geodetic Information:
 Datum: OSGB 1936
 Projection: British National Grid

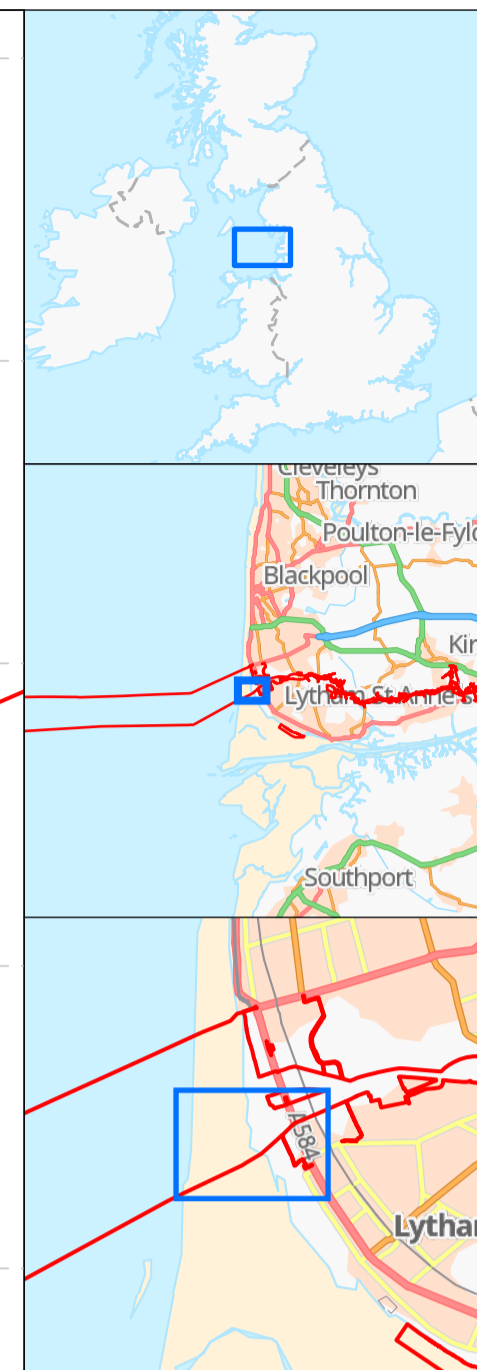
Data Sources: BP, Ordnance Survey
 Based Upon The Ordnance Survey Map With The Sanction Of The
 Controller Of HM Stationery Office. Crown Copyright Reserved. © OS
 Licence No. 100042124

Service Layer Credits: GB Cartographic Local Names:
 Contains OS data © Crown Copyright and database right
 2022
 Contains data from OS Zoomstack

VER	DATE	DETAILS	AUTH	CHK	APPRV
01	19/09/24	Final to DCO Submission	HAH	LM	AS



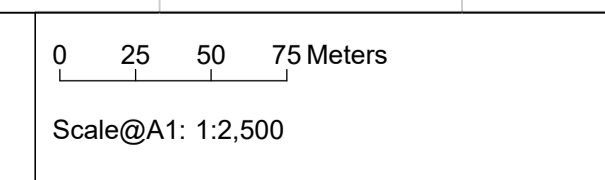
Drawing Number:
 BP-GBR-MORG-REG-0174



Adjacent Sheet
 Order Limits

Project Name:
 MORGAN AND MORECAMBE OFFSHORE WIND FARMS:
 TRANSMISSION ASSETS

Drawing Title:
 Intertidal and Onshore Order Limits - Sheet 2 of 19
 AFPF Regulation: 5(2)(j)(ii)
 Document Reference: B6



Geodetic Information:
 Datum: OSGB 1936
 Projection: British National Grid

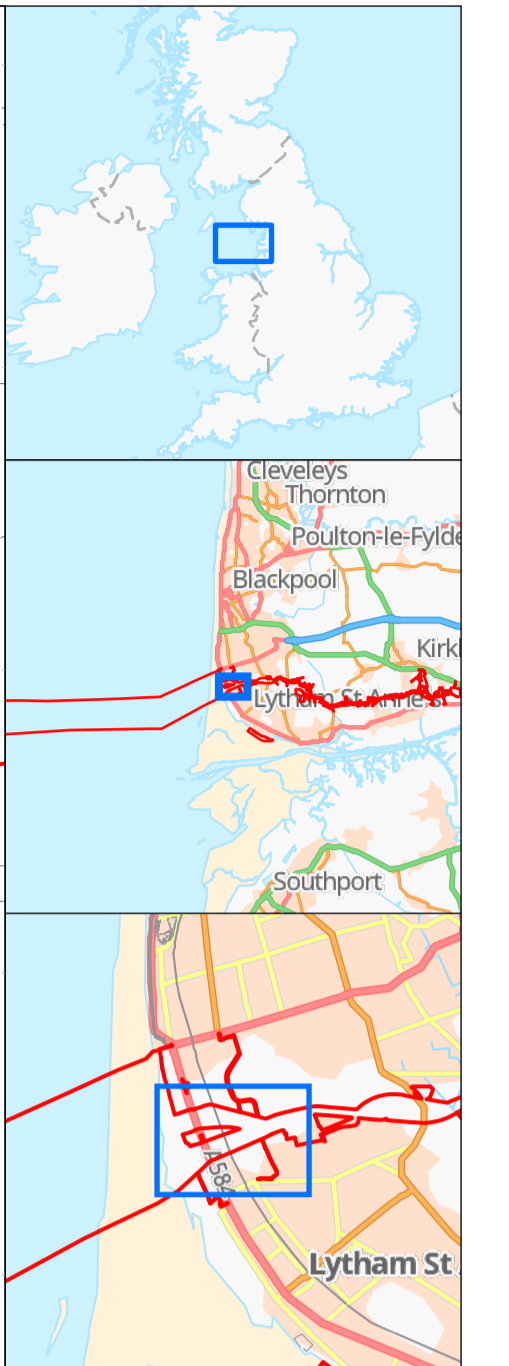
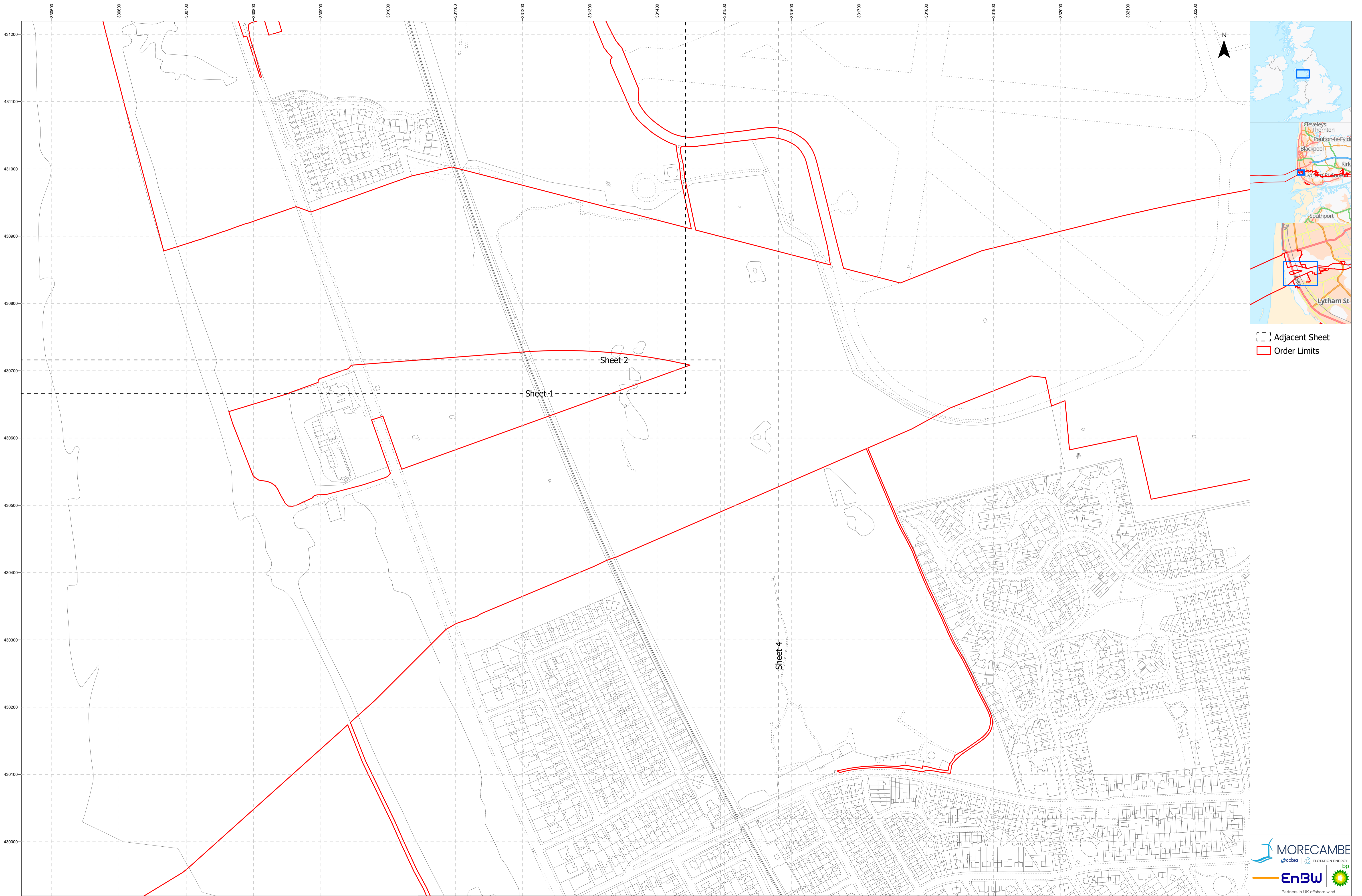
Data Sources:BP, Ordnance Survey
 Based Upon The Ordnance Survey Map With The Sanction Of The
 Controller Of HM Stationery Office. Crown Copyright Reserved. © OS
 Licence No. 100042124

Service Layer Credits: GB Cartographic Local Names:
 Contains OS data © Crown Copyright and database right
 2022
 Contains data from OS Zoomstack

VER	DATE	DETAILS	AUTH	CHK	APPRV
01	19/09/24	Final to DCO Submission	HAH	LM	AS

Drawing Number:
 BP-GBR-MORG-REG-0174

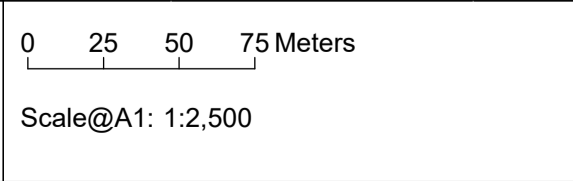




- Adjacent Sheet
- Order Limits

Project Name:
MORGAN AND MORECAMBE OFFSHORE WIND FARMS:
TRANSMISSION ASSETS

Drawing Title:
Intertidal and Onshore Order Limits - Sheet 3 of 19
AFPF Regulation: 5(2)(j)(ii)
Document Reference: B6



Geodetic Information:
Datum: OSGB 1936
Projection: British National Grid

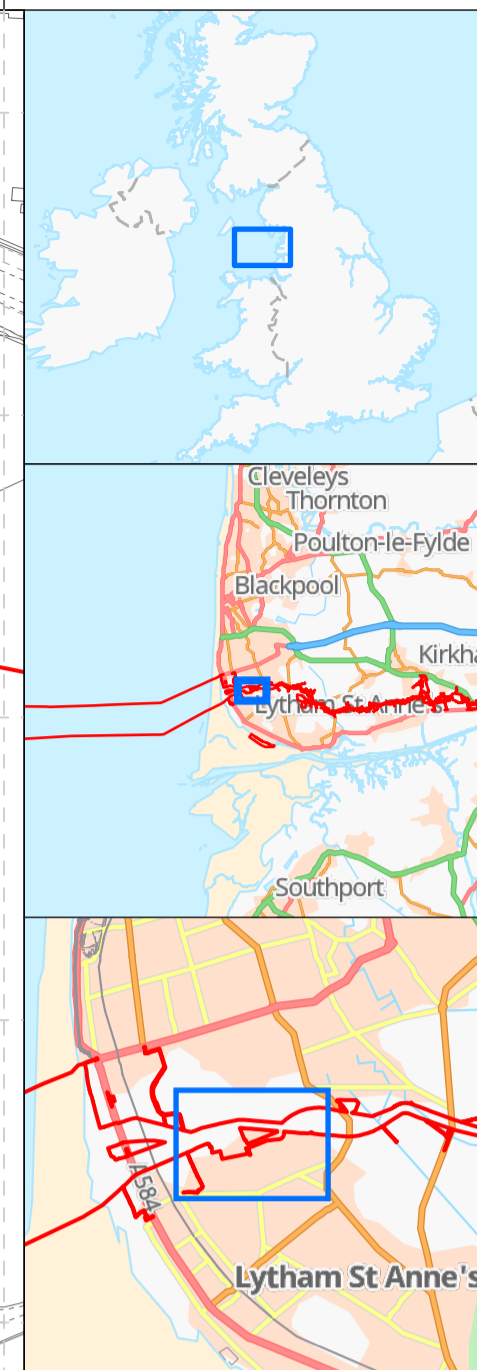
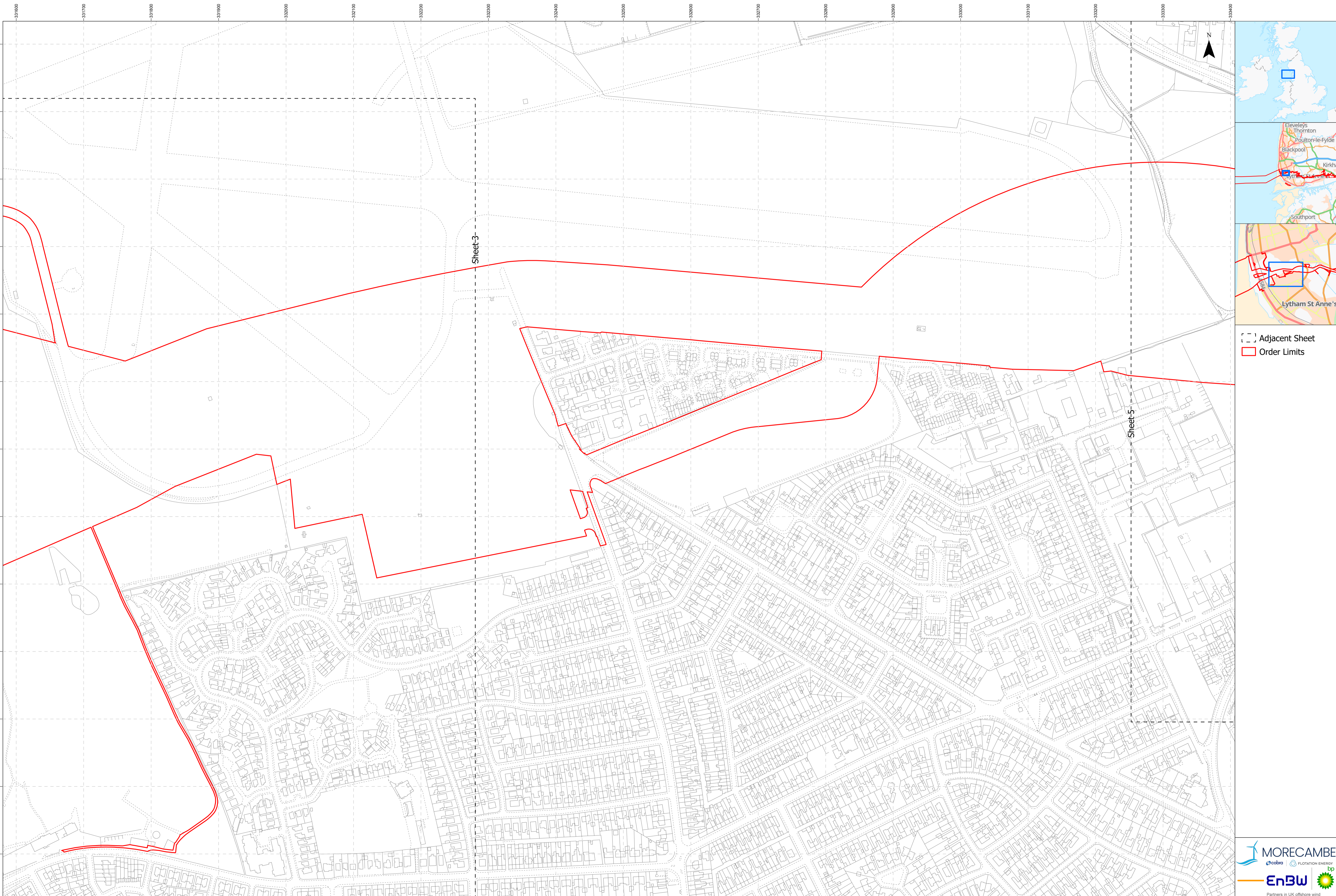
Data Sources: BP, Ordnance Survey
Based Upon The Ordnance Survey Map With The Sanction Of The
Controller Of HM Stationery Office. Crown Copyright Reserved. © OS
Licence No. 100042124

Service Layer Credits: GB Cartographic Local Names:
Contains OS data © Crown Copyright and database right
2022
Contains data from OS Zoomstack

VER	DATE	DETAILS	AUTH	CHK	APPRV
01	19/09/24	Final to DCO Submission	HAH	LM	AS



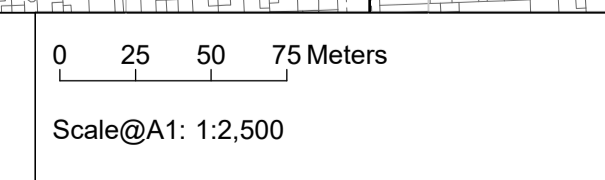
Drawing Number:
BP-GBR-MORG-REG-0174



Adjacent Sheet
 Order Limits

Project Name:
 MORGAN AND MORECAMBE OFFSHORE WIND FARMS:
 TRANSMISSION ASSETS

Drawing Title:
 Intertidal and Onshore Order Limits - Sheet 4 of 19
 AFPP Regulation: 5(2)(j)(ii)
 Document Reference: B6



Geodetic Information:
 Datum: OSGB 1936
 Projection: British National Grid

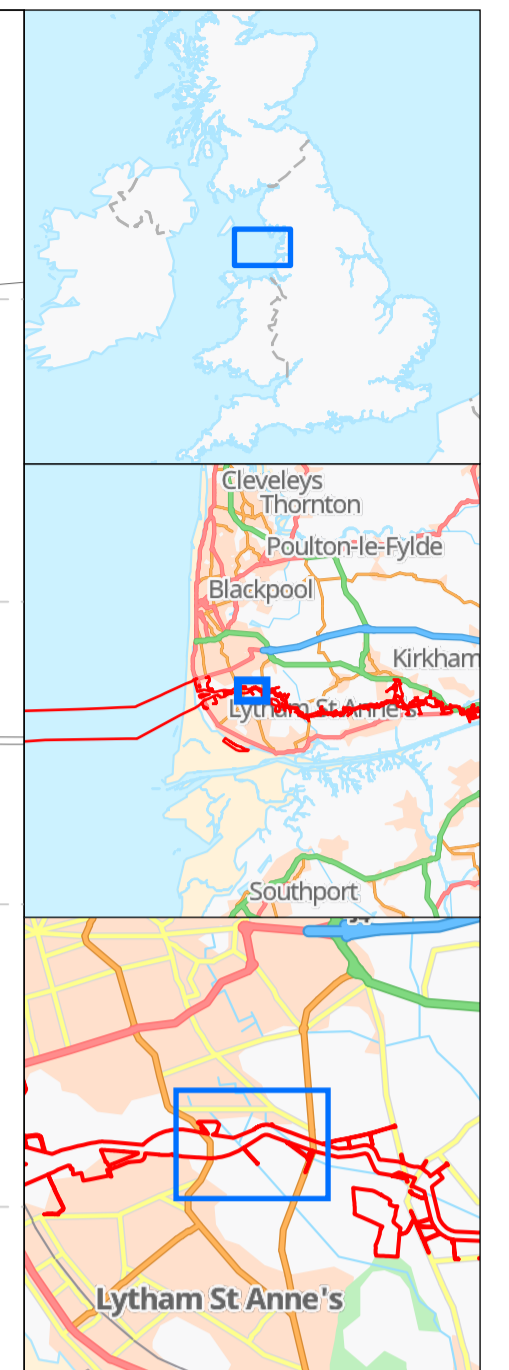
Data Sources: BP, Ordnance Survey
 Based Upon The Ordnance Survey Map With The Sanction Of The
 Controller Of HM Stationery Office. Crown Copyright Reserved. © OS
 Licence No. 100042124

Service Layer Credits: GB Cartographic Local Names:
 Contains OS data © Crown Copyright and database right
 2022
 Contains data from OS Zoomstack

VER	DATE	DETAILS	AUTH	CHK	APPRV
01	19/09/24	Final to DCO Submission	HAH	LM	AS

Drawing Number:
 BP-GBR-MORG-REG-0174





Adjacent Sheet
 Order Limits

Project Name:
 MORGAN AND MORECAMBE OFFSHORE WIND FARMS:
 TRANSMISSION ASSETS

Drawing Title:
 Intertidal and Onshore Order Limits - Sheet 5 of 19
 AFPF Regulation: 5(2)(j)(ii)
 Document Reference: B6

0 25 50 75 Meters
 Scale@A1: 1:2,500

Geodetic Information:
 Datum: OSGB 1936
 Projection: British National Grid

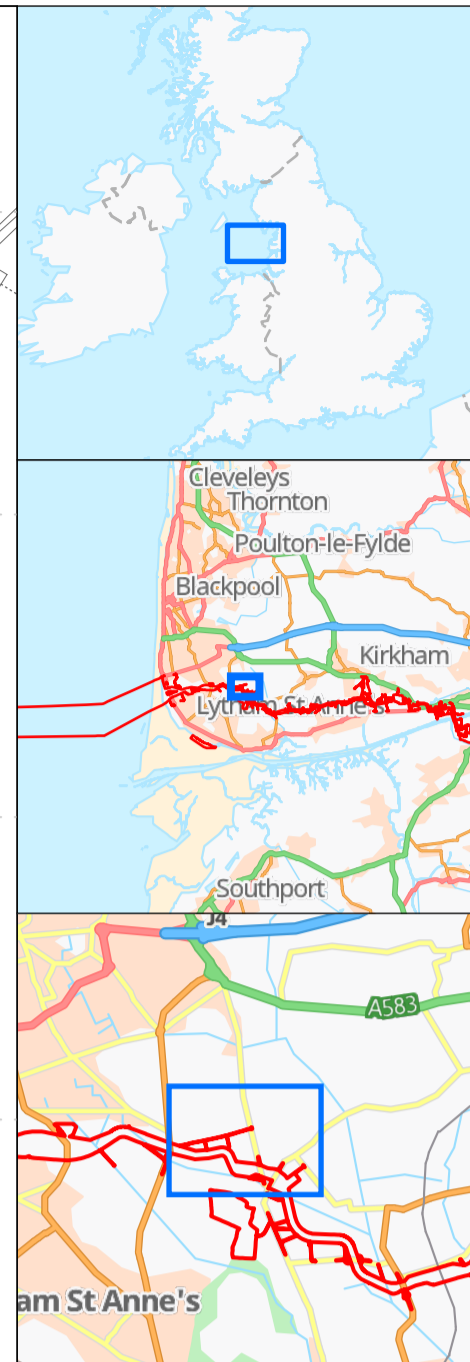
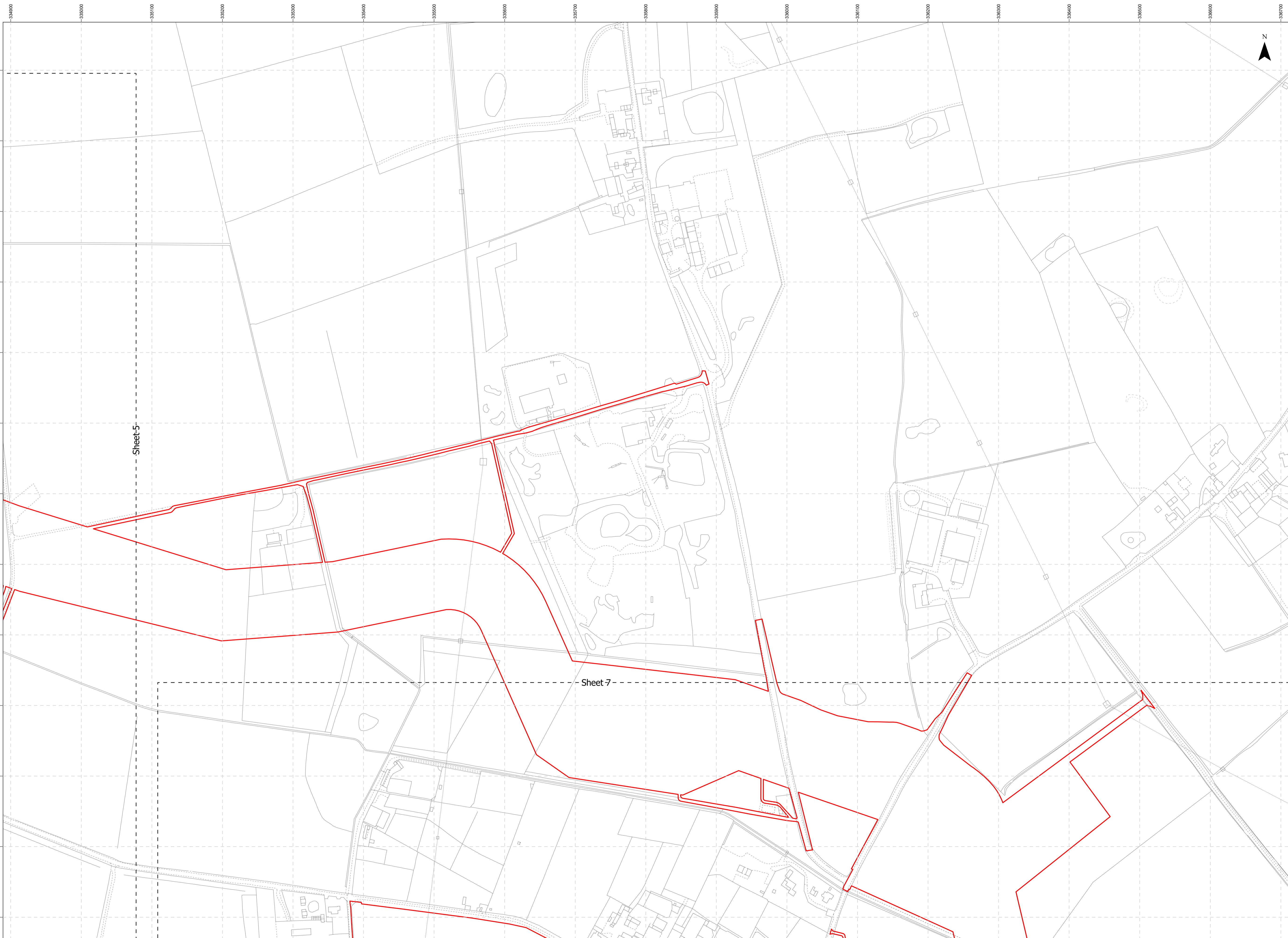
Data Sources: BP, Ordnance Survey
 Based Upon The Ordnance Survey Map With The Sanction Of The
 Controller Of HM Stationery Office. Crown Copyright Reserved. © OS
 Licence No. 100042124

Service Layer Credits: GB Cartographic Local Names:
 Contains OS data © Crown Copyright and database right
 2022
 Contains data from OS Zoomstack

VER	DATE	DETAILS	AUTH	CHK	APPRV
01	19/09/24	Final to DCO Submission	HAH	LM	AS



Drawing Number:
 BP-GBR-MORG-REG-0174



Adjacent Sheet
 Order Limits



Project Name:
 MORGAN AND MORECAMBE OFFSHORE WIND FARMS:
 TRANSMISSION ASSETS

Drawing Title:
 Intertidal and Onshore Order Limits - Sheet 6 of 19
 AFPF Regulation: 5(2)(j)(ii)
 Document Reference: B6

0 25 50 75 Meters
 Scale@A1: 1:2,500

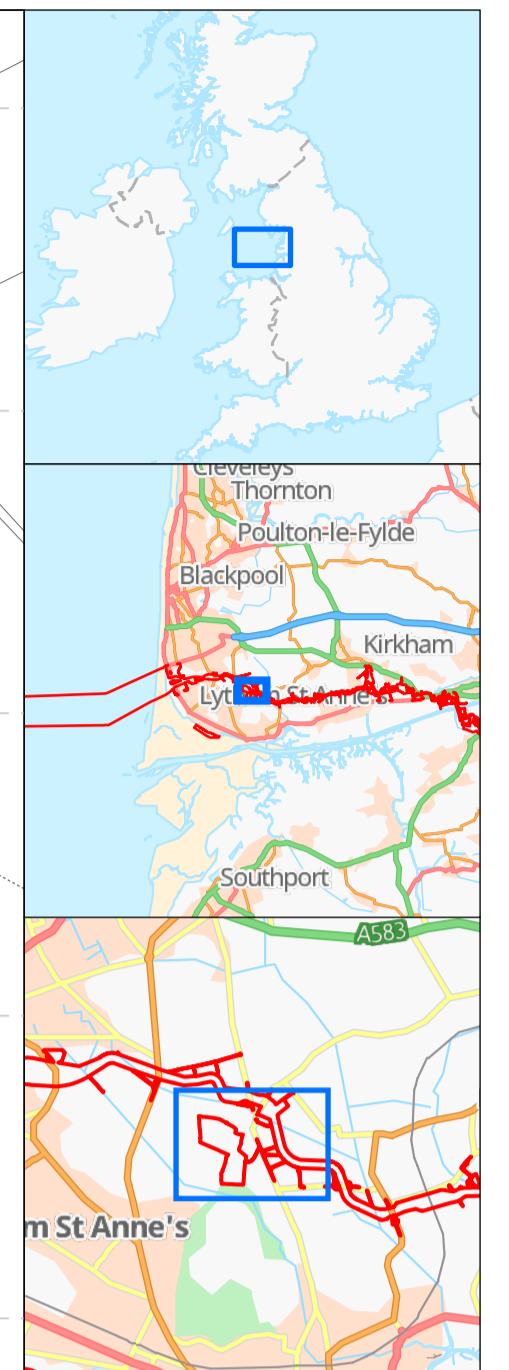
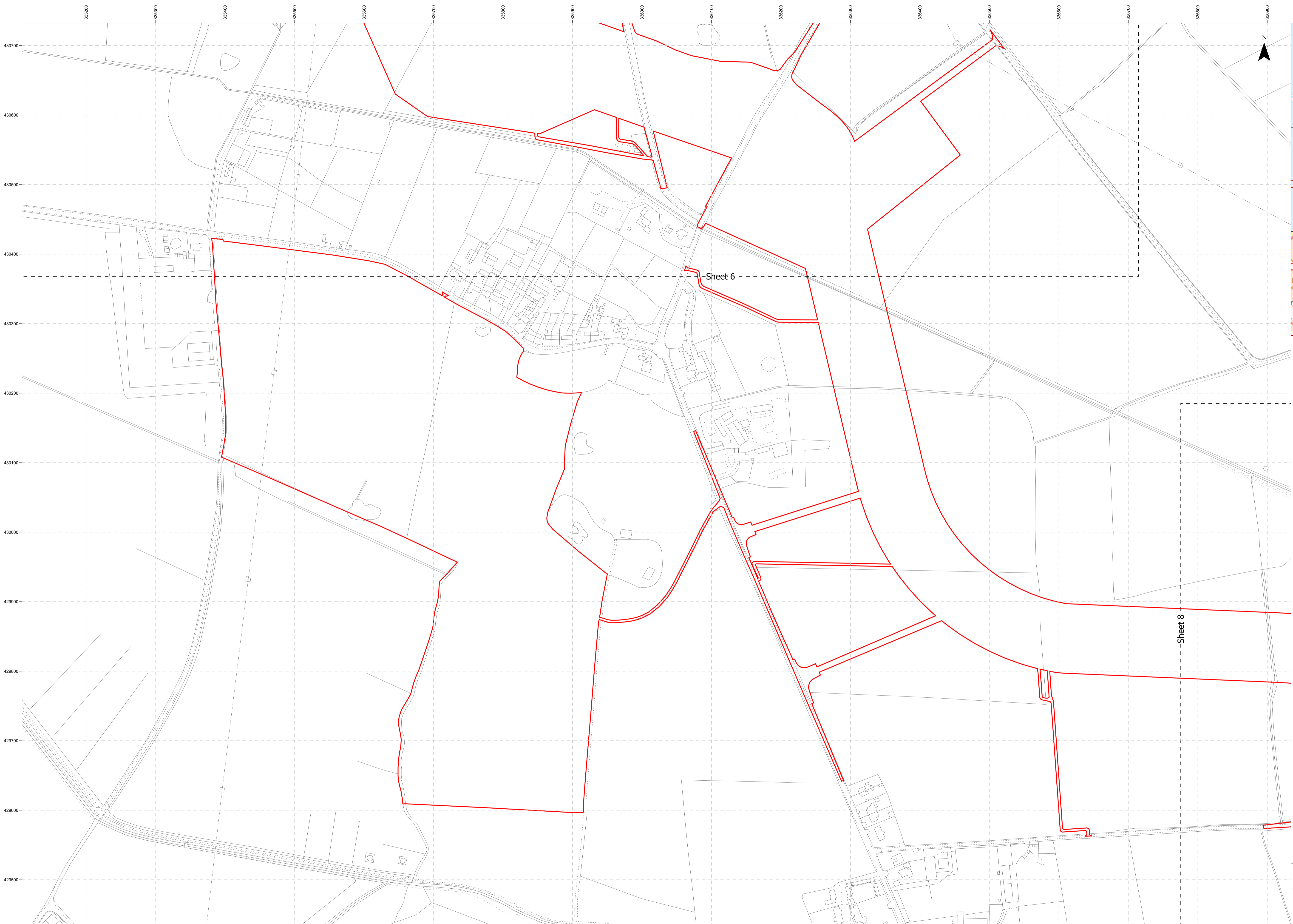
Geodetic Information:
 Datum: OSGB 1936
 Projection: British National Grid

Data Sources: BP, Ordnance Survey
 Based Upon The Ordnance Survey Map With The Sanction Of The
 Controller Of HM Stationery Office. Crown Copyright Reserved. © OS
 Licence No. 100042124

Service Layer Credits: GB Cartographic Local Names:
 Contains OS data © Crown Copyright and database right
 2022
 Contains data from OS Zoomstack

VER	DATE	DETAILS	AUTH	CHK	APPRV
01	19/09/24	Final to DCO Submission	HAH	LM	AS

Drawing Number:
 BP-GBR-MORG-REG-0174

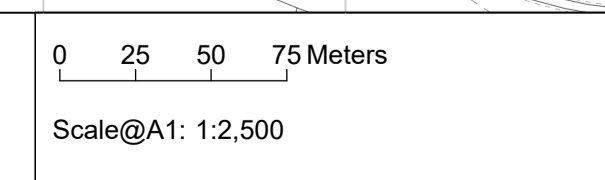


Adjacent Sheet
 Order Limits



Project Name:
 MORGAN AND MORECAMBE OFFSHORE WIND FARMS:
 TRANSMISSION ASSETS

Drawing Title:
 Intertidal and Onshore Order Limits - Sheet 7 of 19
 AFPF Regulation: 5(2)(j)(ii)
 Document Reference: B6



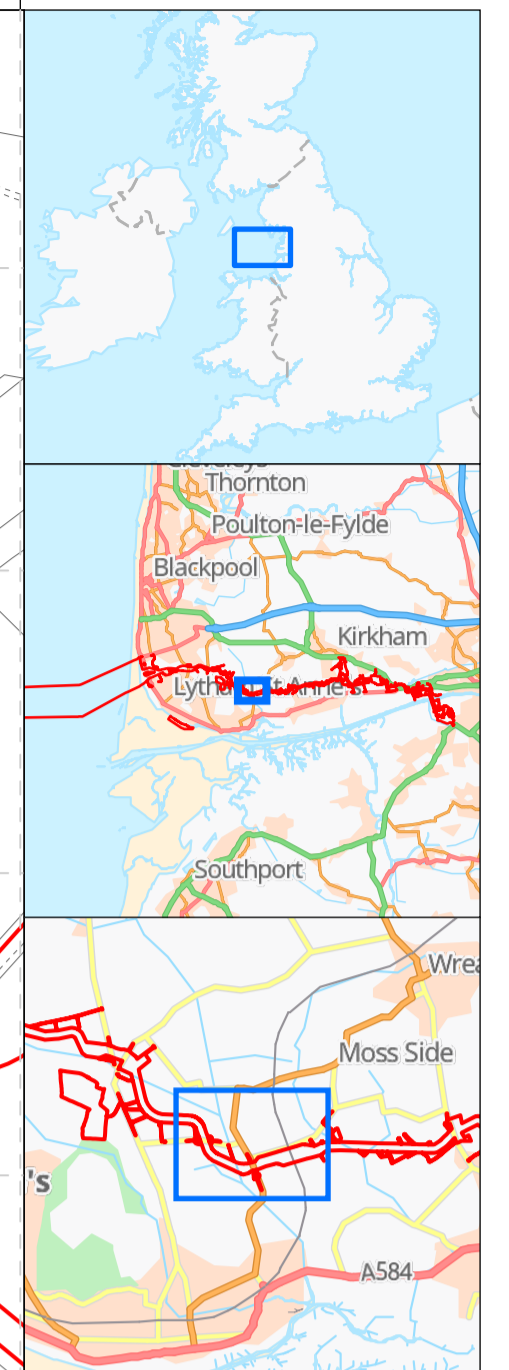
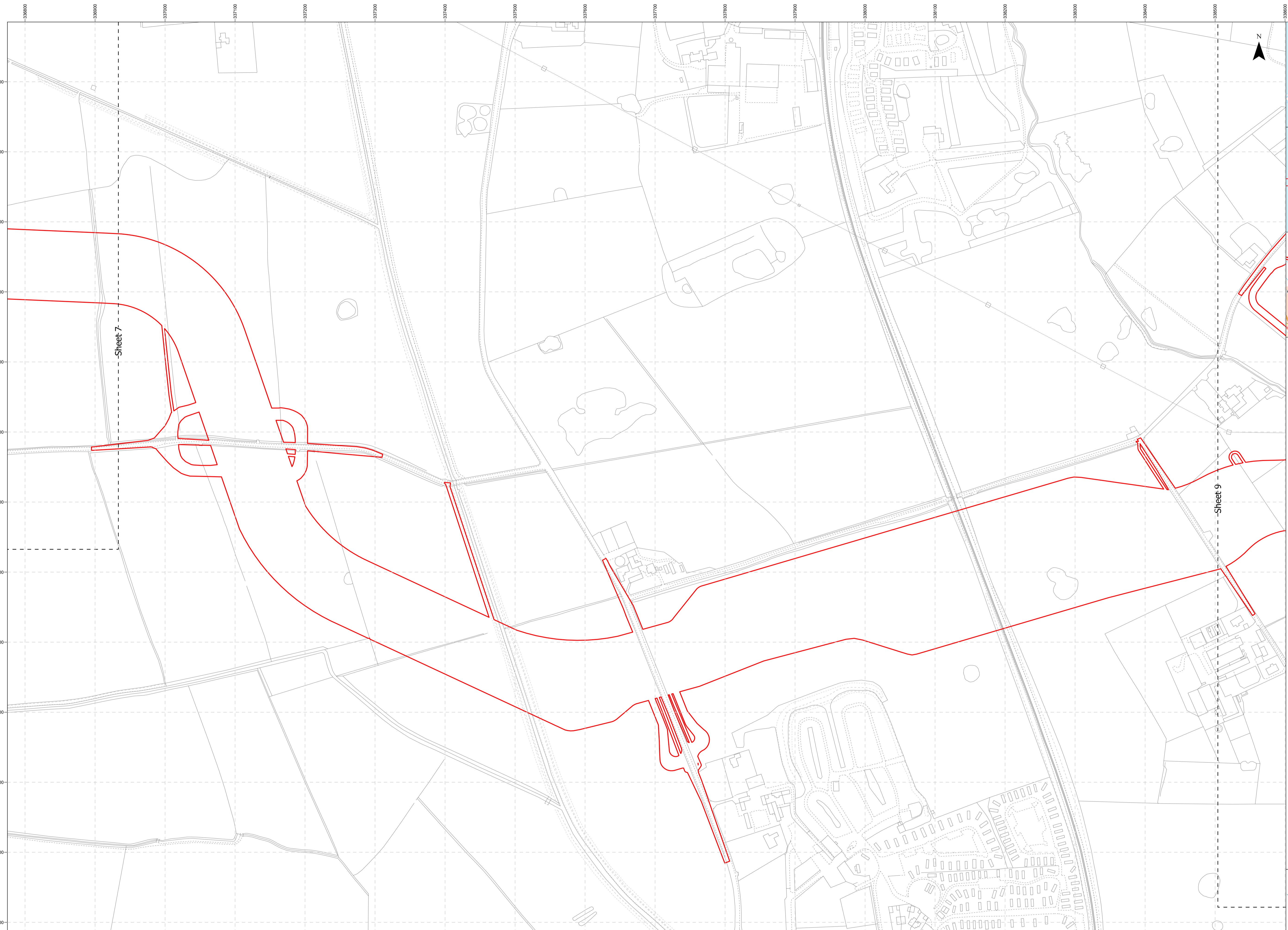
Geodetic Information:
 Datum: OSGB 1936
 Projection: British National Grid

Data Sources: BP, Ordnance Survey
 Based Upon The Ordnance Survey Map With The Sanction Of The
 Controller Of HM Stationery Office. Crown Copyright Reserved. © OS
 Licence No. 100042124

Service Layer Credits: GB Cartographic Local Names:
 Contains OS data © Crown Copyright and database right
 2022
 Contains data from OS Zoomstack

VER	DATE	DETAILS	AUTH	CHK	APPRV
01	19/09/24	Final to DCO Submission	HAH	LM	AS

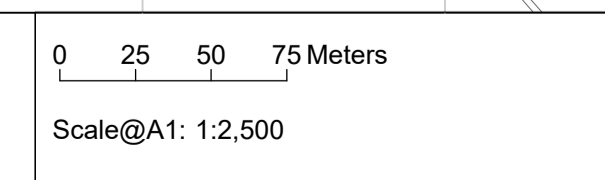
Drawing Number:
 BP-GBR-MORG-REG-0174



Adjacent Sheet
 Order Limits

Project Name:
 MORGAN AND MORECAMBE OFFSHORE WIND FARMS:
 TRANSMISSION ASSETS

Drawing Title:
 Intertidal and Onshore Order Limits - Sheet 8 of 19
 AFPF Regulation: 5(2)(j)(ii)
 Document Reference: B6



Geodetic Information:
 Datum: OSGB 1936
 Projection: British National Grid

Data Sources: BP, Ordnance Survey
 Based Upon The Ordnance Survey Map With The Sanction Of The
 Controller Of HM Stationery Office. Crown Copyright Reserved. © OS
 Licence No. 100042124

Service Layer Credits: GB Cartographic Local Names:
 Contains OS data © Crown Copyright and database right
 2022
 Contains data from OS Zoomstack

VER	DATE	DETAILS	AUTH	CHK	APPRV
01	19/09/24	Final to DCO Submission	HAH	LM	AS



Drawing Number:
 BP-GBR-MORG-REG-0174



Adjacent Sheet
 Order Limits



Project Name:
 MORGAN AND MORECAMBE OFFSHORE WIND FARMS:
 TRANSMISSION ASSETS

Drawing Title:
 Intertidal and Onshore Order Limits - Sheet 9 of 19
 AFPF Regulation: 5(2)(j)(ii)
 Document Reference: B6

0 25 50 75 Meters
 Scale@A1: 1:2,500

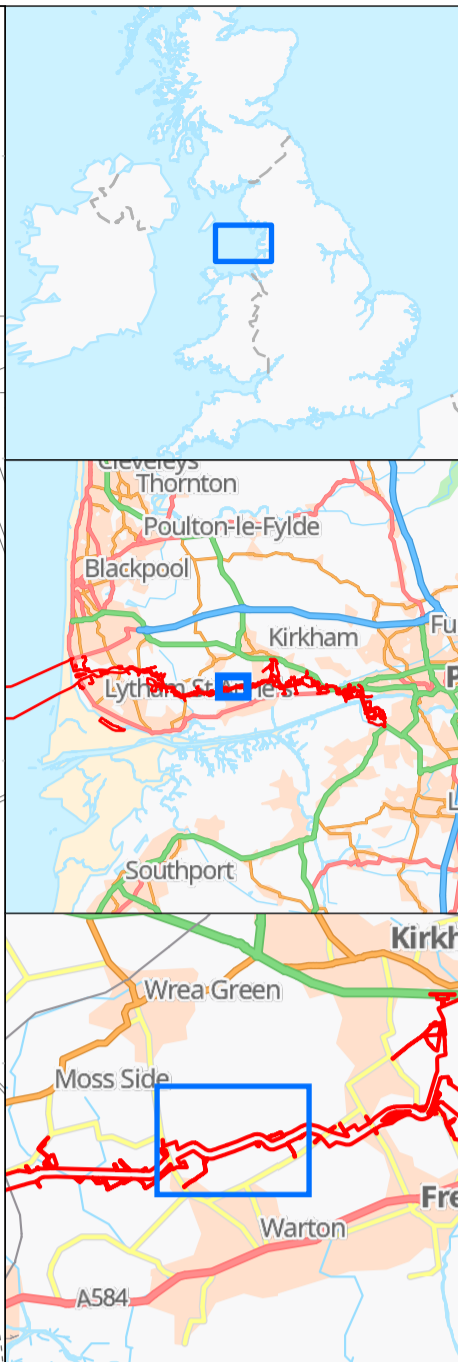
Geodetic Information:
 Datum: OSGB 1936
 Projection: British National Grid

Data Sources:BP, Ordnance Survey
 Based Upon The Ordnance Survey Map With The Sanction Of The
 Controller Of HM Stationary Office. Crown Copyright Reserved. © OS
 Licence No. 100042124

Service Layer Credits: GB Cartographic Local Names:
 Contains OS data © Crown Copyright and database right
 2022
 Contains data from OS Zoomstack

VER	DATE	DETAILS	AUTH	CHK	APPRV
01	19/09/24	Final to DCO Submission	HAH	LM	AS

Drawing Number:
 BP-GBR-MORG-REG-0174



- Adjacent Sheet
- Order Limits



Project Name:
MORGAN AND MORECAMBE OFFSHORE WIND FARMS:
TRANSMISSION ASSETS

Drawing Title:
Intertidal and Onshore Order Limits - Sheet 10 of 19
AFPF Regulation: 5(2)(j)(ii)
Document Reference: B6

0 25 50 75 Meters
Scale@A1: 1:2,500

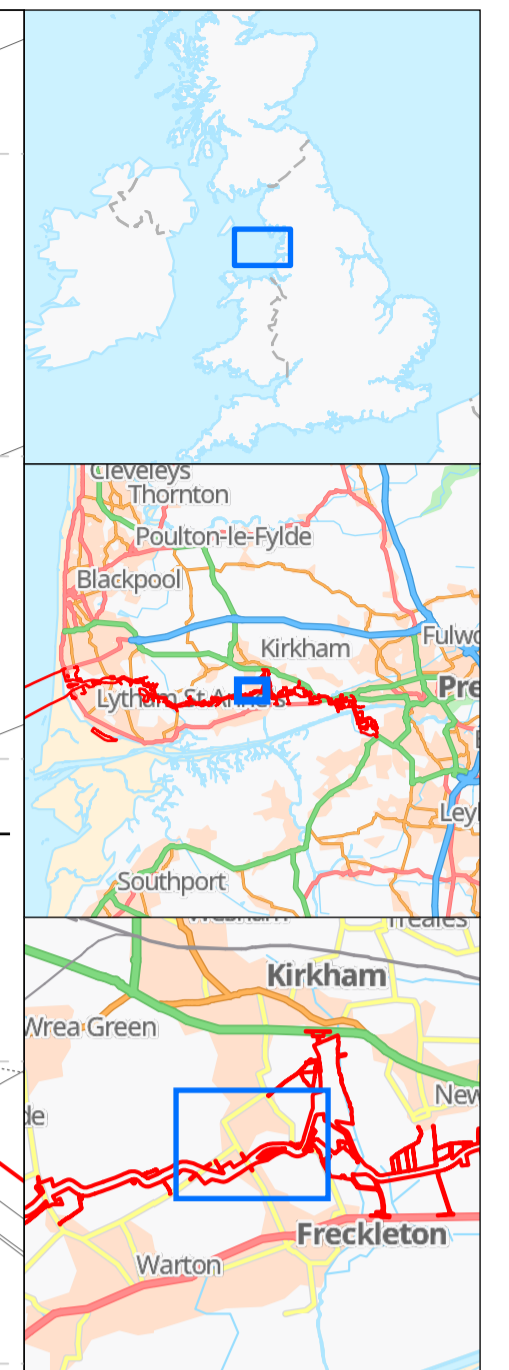
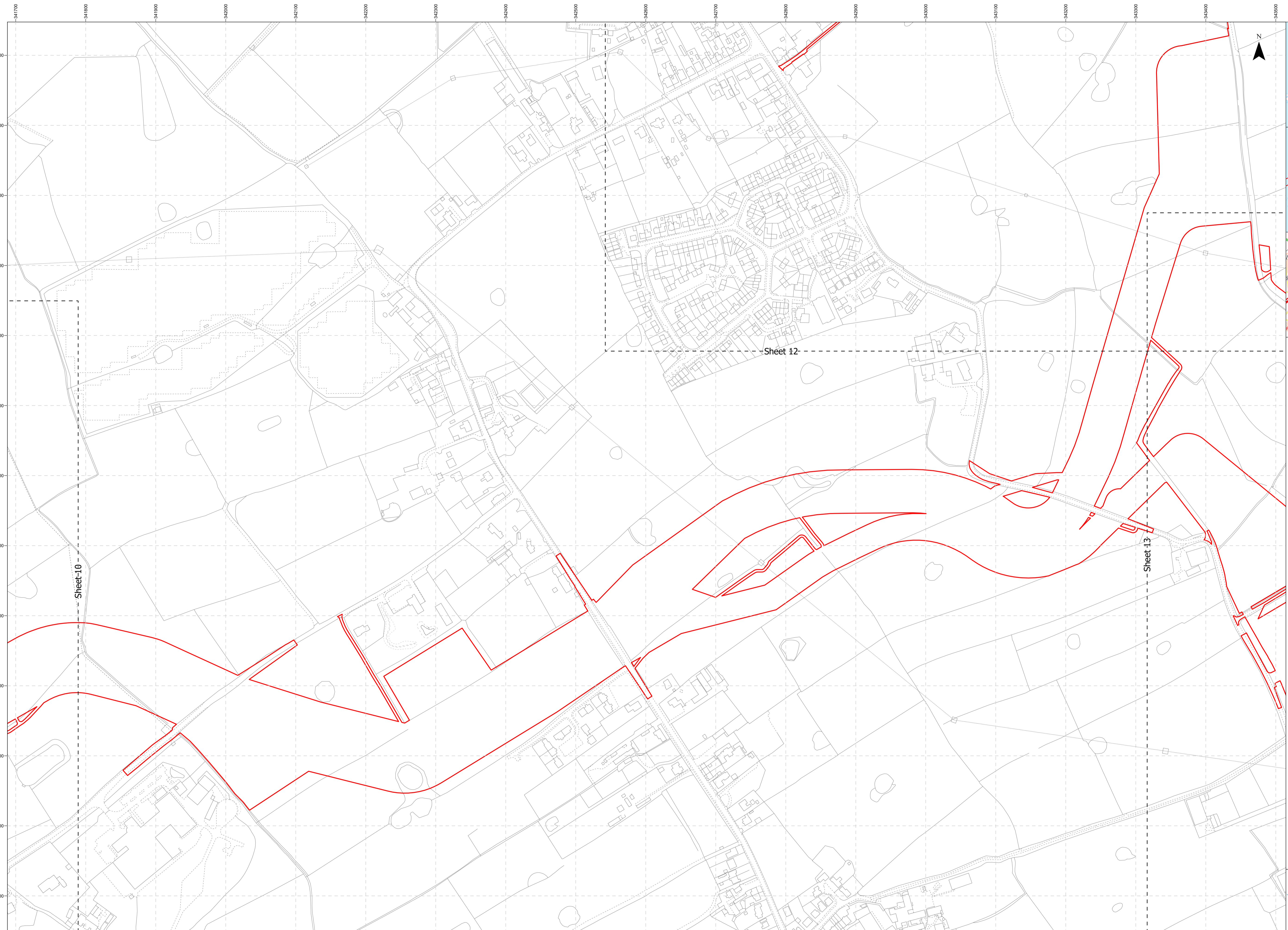
Geodetic Information:
Datum: OSGB 1936
Projection: British National Grid

Data Sources: BP, Ordnance Survey
Based Upon The Ordnance Survey Map With The Sanction Of The
Controller Of HM Stationery Office. Crown Copyright Reserved. © OS
Licence No. 100042124

Service Layer Credits: GB Cartographic Local Names:
Contains OS data © Crown Copyright and database right
2022
Contains data from OS Zoomstack

VER	DATE	DETAILS	AUTH	CHK	APPRV
01	19/09/24	Final to DCO Submission	HAH	LM	AS

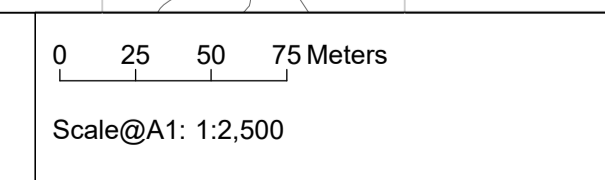
Drawing Number:
BP-GBR-MORG-REG-0174



- Adjacent Sheet
- Order Limits

Project Name:
MORGAN AND MORECAMBE OFFSHORE WIND FARMS:
TRANSMISSION ASSETS

Drawing Title:
Intertidal and Onshore Order Limits - Sheet 11 of 19
AFPF Regulation: 5(2)(j)(ii)
Document Reference: B6



Geodetic Information:
Datum: OSGB 1936
Projection: British National Grid

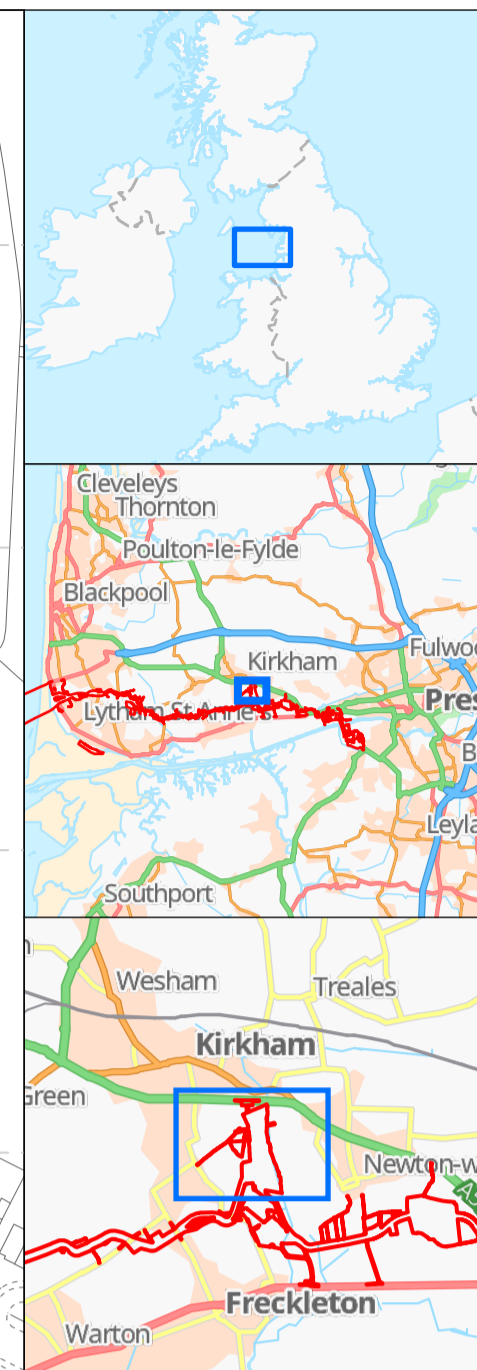
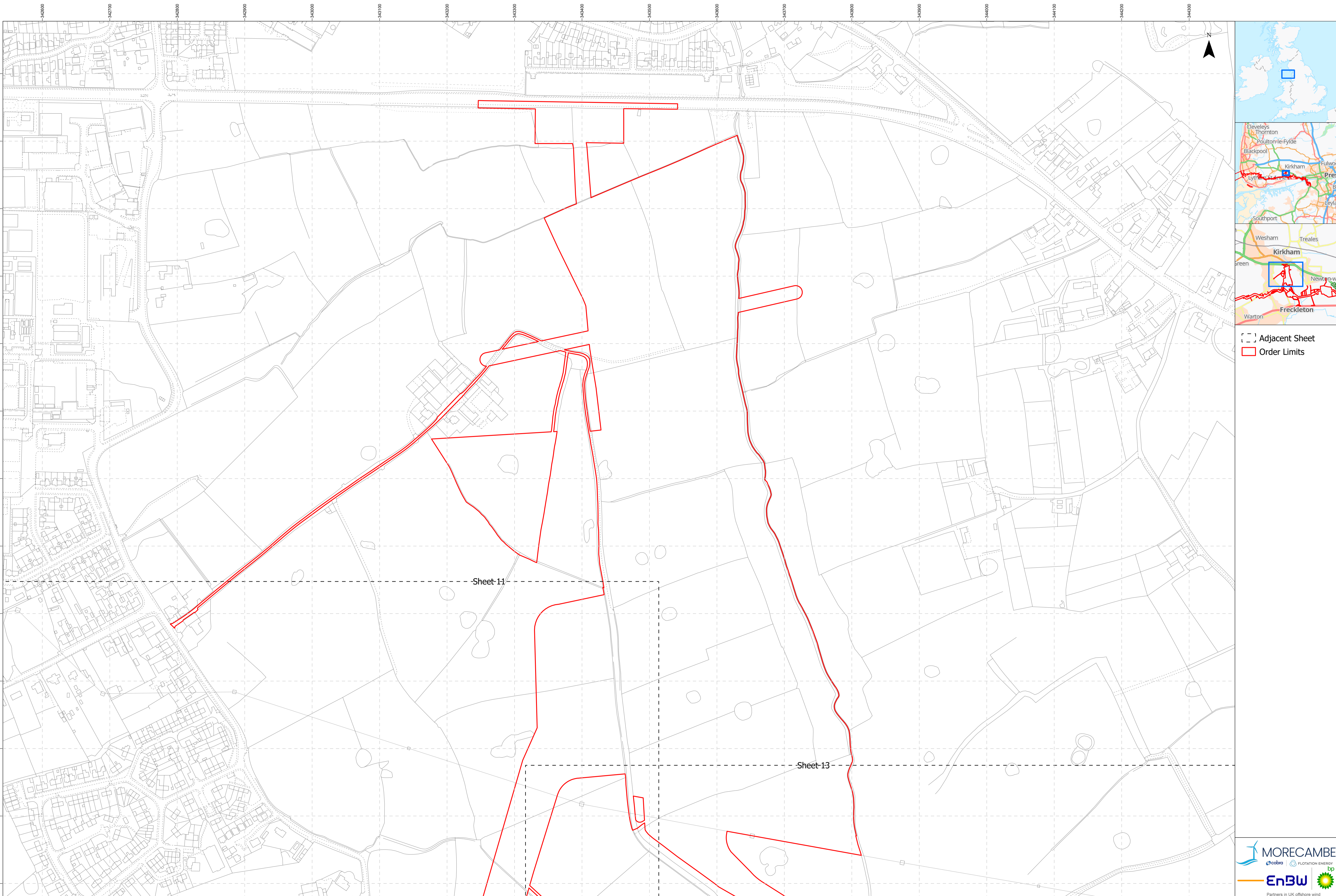
Data Sources:BP, Ordnance Survey
Based Upon The Ordnance Survey Map With The Sanction Of The
Controller Of HM Stationery Office. Crown Copyright Reserved. © OS
Licence No. 100042124

Service Layer Credits: GB Cartographic Local Names:
Contains OS data © Crown Copyright and database right
2022
Contains data from OS Zoomstack

VER	DATE	DETAILS	AUTH	CHK	APPRV
01	19/09/24	Final to DCO Submission	HAH	LM	AS



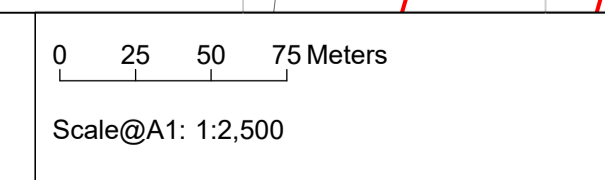
Drawing Number:
BP-GBR-MORG-REG-0174



Adjacent Sheet
 Order Limits

Project Name:
 MORGAN AND MORECAMBE OFFSHORE WIND FARMS:
 TRANSMISSION ASSETS

Drawing Title:
 Intertidal and Onshore Order Limits - Sheet 12 of 19
 AFPF Regulation: 5(2)(j)(ii)
 Document Reference: B6



Geodetic Information:
 Datum: OSGB 1936
 Projection: British National Grid

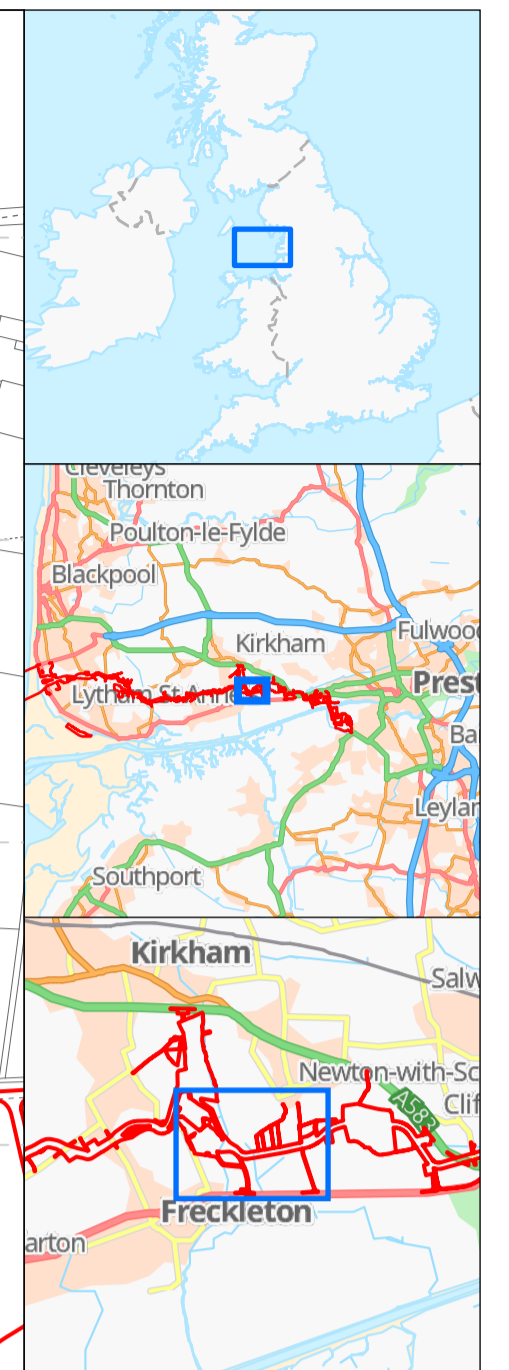
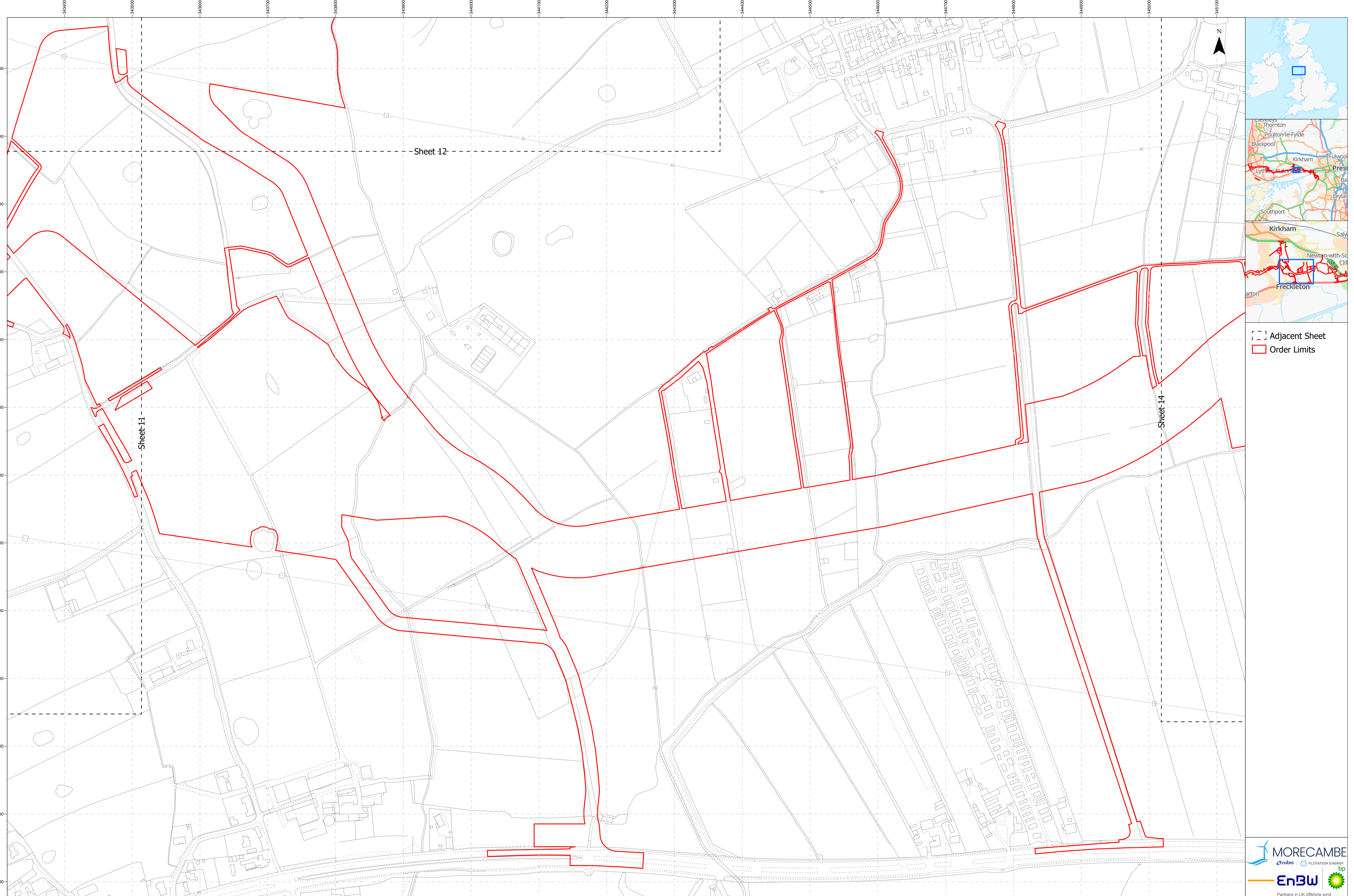
Data Sources: BP, Ordnance Survey
 Based Upon The Ordnance Survey Map With The Sanction Of The
 Controller Of HM Stationery Office. Crown Copyright Reserved. © OS
 Licence No. 100042124

Service Layer Credits: GB Cartographic Local Names:
 Contains OS data © Crown Copyright and database right
 2022
 Contains data from OS Zoomstack

VER	DATE	DETAILS	AUTH	CHK	APPRV
01	19/09/24	Final to DCO Submission	HAH	LM	AS

Drawing Number:
 BP-GBR-MORG-REG-0174

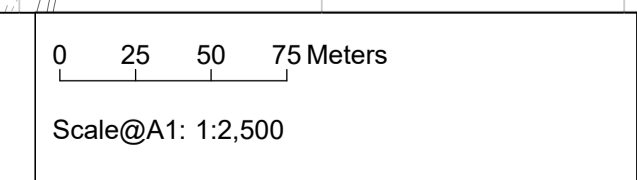




 Adjacent Sheet
 Order Limits

Project Name:
 MORGAN AND MORECAMBE OFFSHORE WIND FARMS:
 TRANSMISSION ASSETS

Drawing Title:
 Intertidal and Onshore Order Limits - Sheet 13 of 19
 AFPF Regulation: 5(2)(j)(ii)
 Document Reference: B6



Geodetic Information:
 Datum: OSGB 1936
 Projection: British National Grid

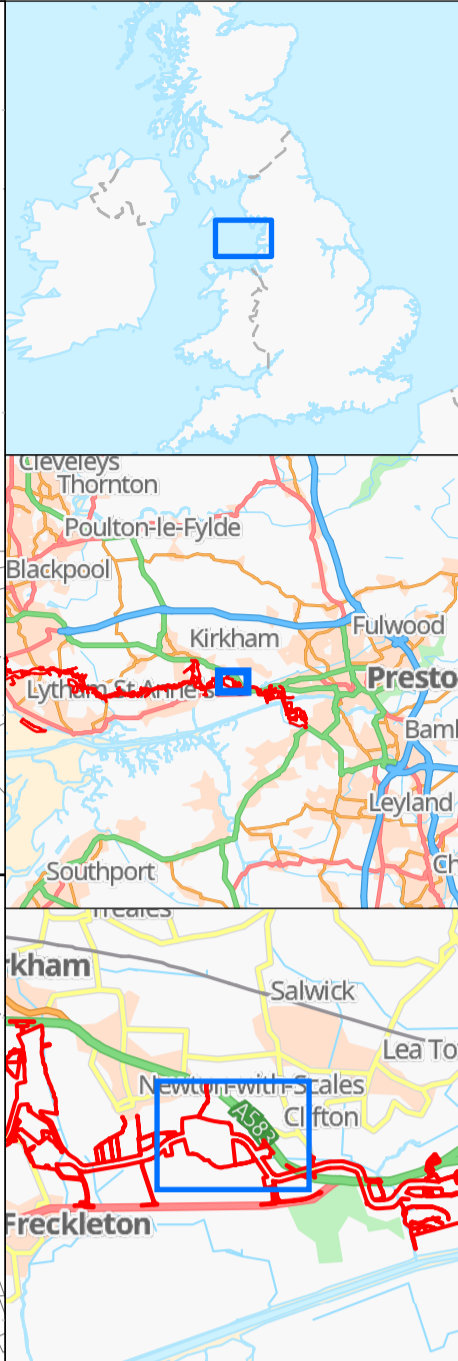
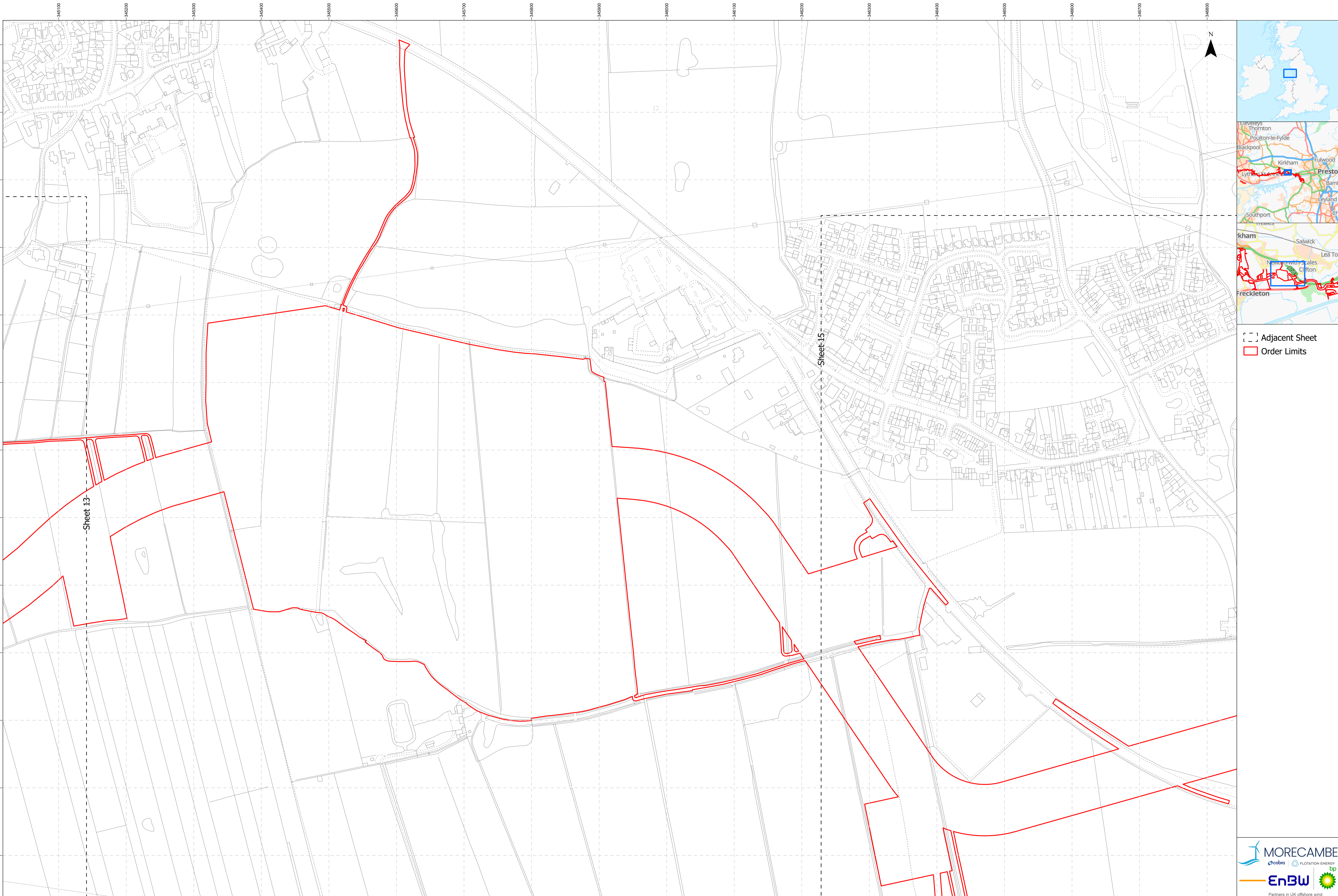
Data Sources: BP, Ordnance Survey
 Based Upon The Ordnance Survey Map With The Sanction Of The
 Controller Of HM Stationery Office. Crown Copyright Reserved. © OS
 Licence No. 100042124

Service Layer Credits: GB Cartographic Local Names:
 Contains OS data © Crown Copyright and database right
 2022
 Contains data from OS Zoomstack

VER	DATE	DETAILS	AUTH	CHK	APPRV
01	19/09/24	Final to DCO Submission	HAH	LM	AS



Drawing Number:
 BP-GBR-MORG-REG-0174



Adjacent Sheet
 Order Limits

Project Name:
 MORGAN AND MORECAMBE OFFSHORE WIND FARMS:
 TRANSMISSION ASSETS

Drawing Title:
 Intertidal and Onshore Order Limits - Sheet 14 of 19
 AFPF Regulation: 5(2)(j)(ii)
 Document Reference: B6

0 25 50 75 Meters
 Scale@A1: 1:2,500

Geodetic Information:
 Datum: OSGB 1936
 Projection: British National Grid

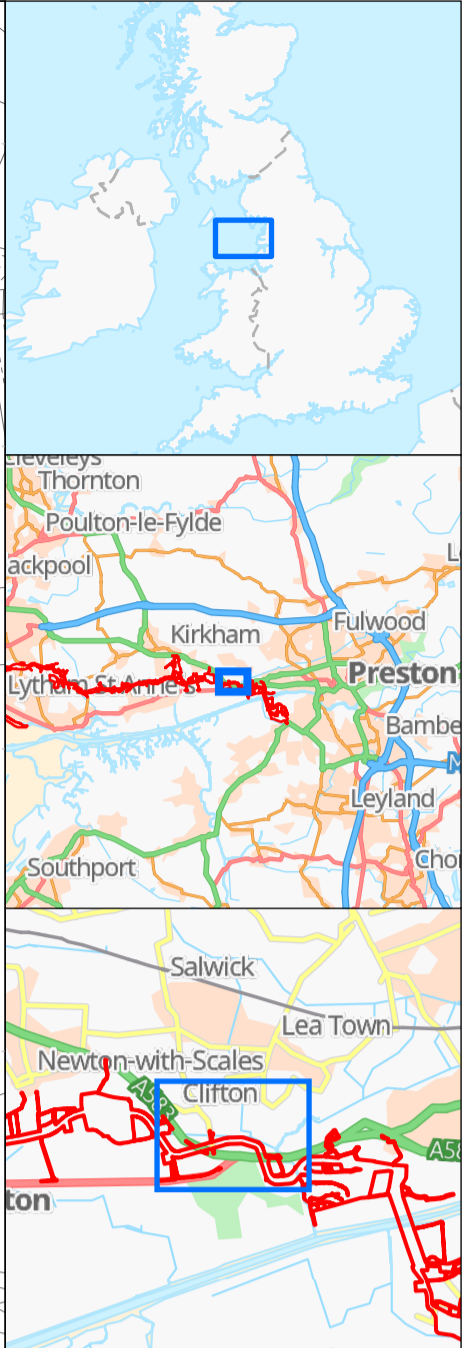
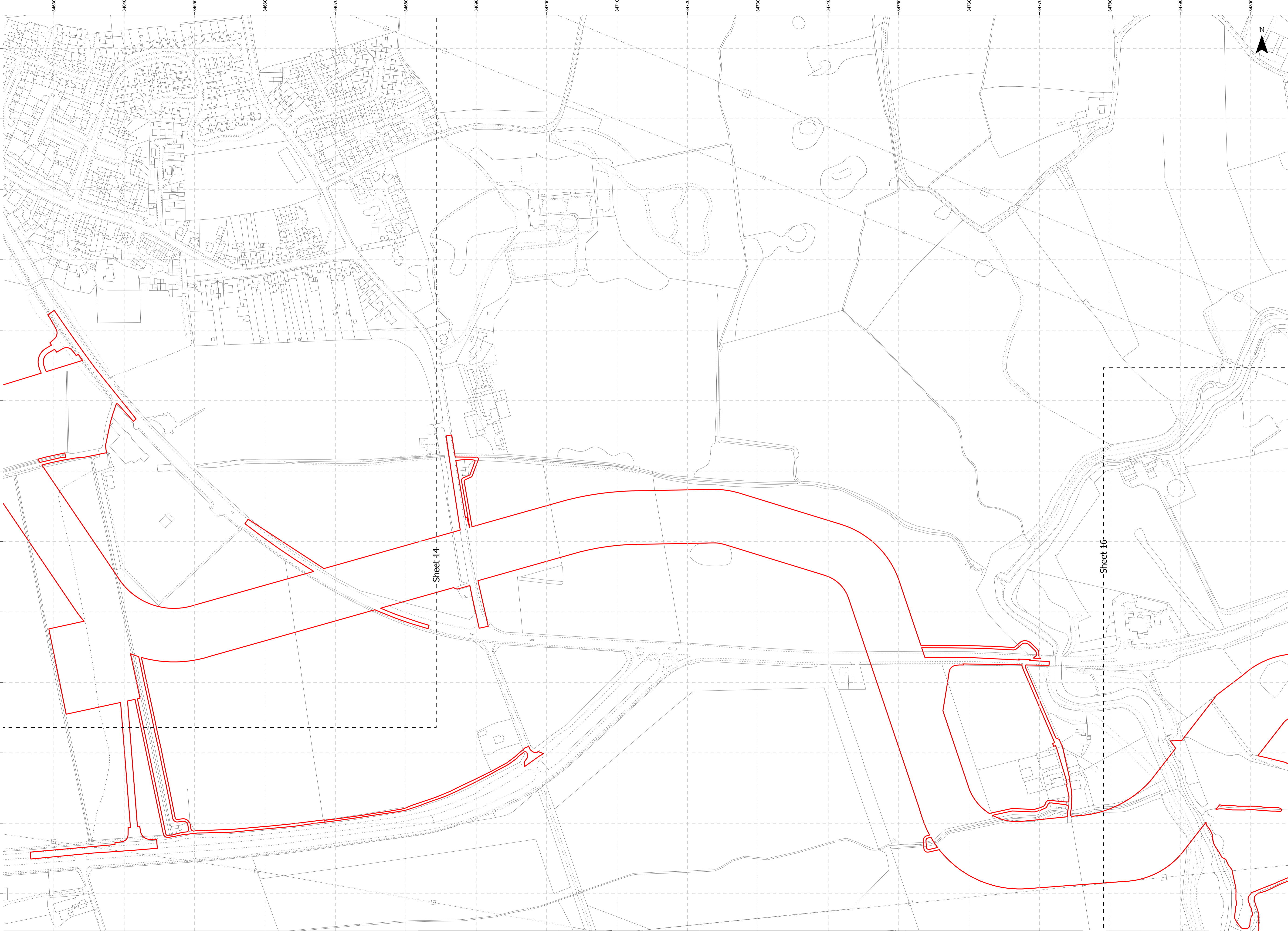
Data Sources:BP, Ordnance Survey
 Based Upon The Ordnance Survey Map With The Sanction Of The
 Controller Of HM Stationery Office. Crown Copyright Reserved. © OS
 Licence No. 100042124

Service Layer Credits: GB Cartographic Local Names:
 Contains OS data © Crown Copyright and database right
 2022
 Contains data from OS Zoomstack

VER	DATE	DETAILS	AUTH	CHK	APPRV
01	19/09/24	Final to DCO Submission	HAH	LM	AS

Drawing Number:
 BP-GBR-MORG-REG-0174

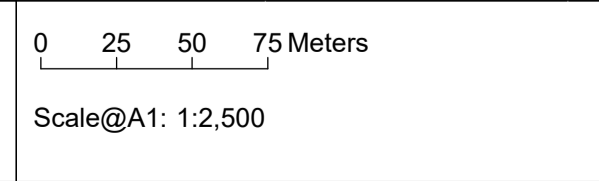




- Adjacent Sheet
- Order Limits

Project Name:
MORGAN AND MORECAMBE OFFSHORE WIND FARMS:
TRANSMISSION ASSETS

Drawing Title:
Intertidal and Onshore Order Limits - Sheet 15 of 19
AFPF Regulation: 5(2)(j)(ii)
Document Reference: B6



Geodetic Information:
Datum: OSGB 1936
Projection: British National Grid

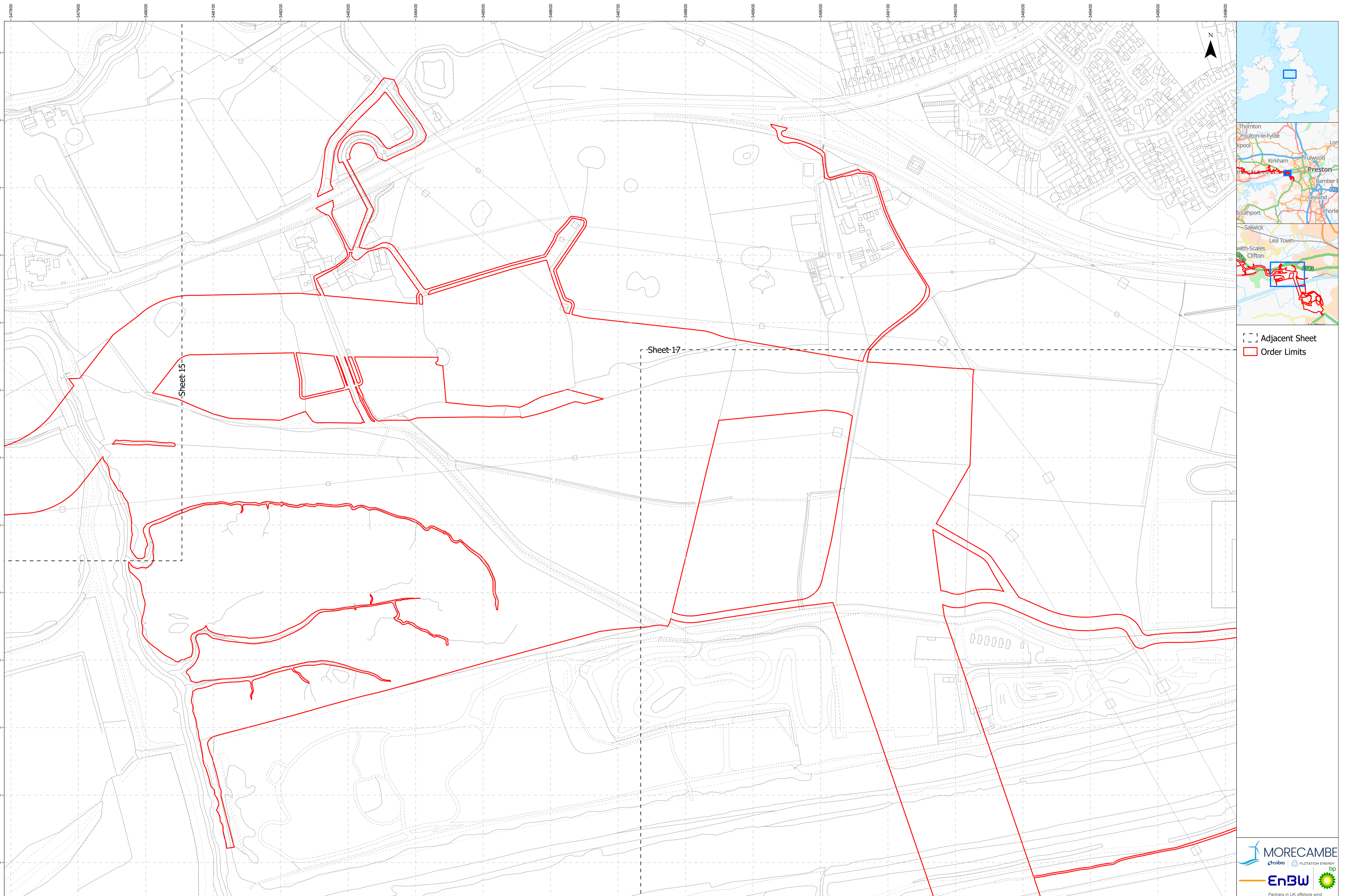
Data Sources: BP, Ordnance Survey
Based Upon The Ordnance Survey Map With The Sanction Of The
Controller Of HM Stationery Office. Crown Copyright Reserved. © OS
Licence No. 100042124

Service Layer Credits: GB Cartographic Local Names:
Contains OS data © Crown Copyright and database right
2022
Contains data from OS Zoomstack

VER	DATE	DETAILS	AUTH	CHK	APPRV
01	19/09/24	Final to DCO Submission	HAH	LM	AS

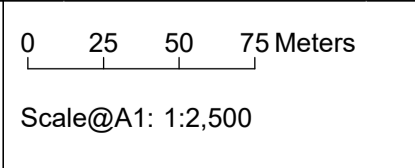
Drawing Number:
BP-GBR-MORG-REG-0174





Project Name:
MORGAN AND MORECAMBE OFFSHORE WIND FARMS:
TRANSMISSION ASSETS

Drawing Title:
Intertidal and Onshore Order Limits - Sheet 16 of 19
AFPF Regulation: 5(2)(j)(ii)
Document Reference: B6



Geodetic Information:
Datum: OSGB 1936
Projection: British National Grid

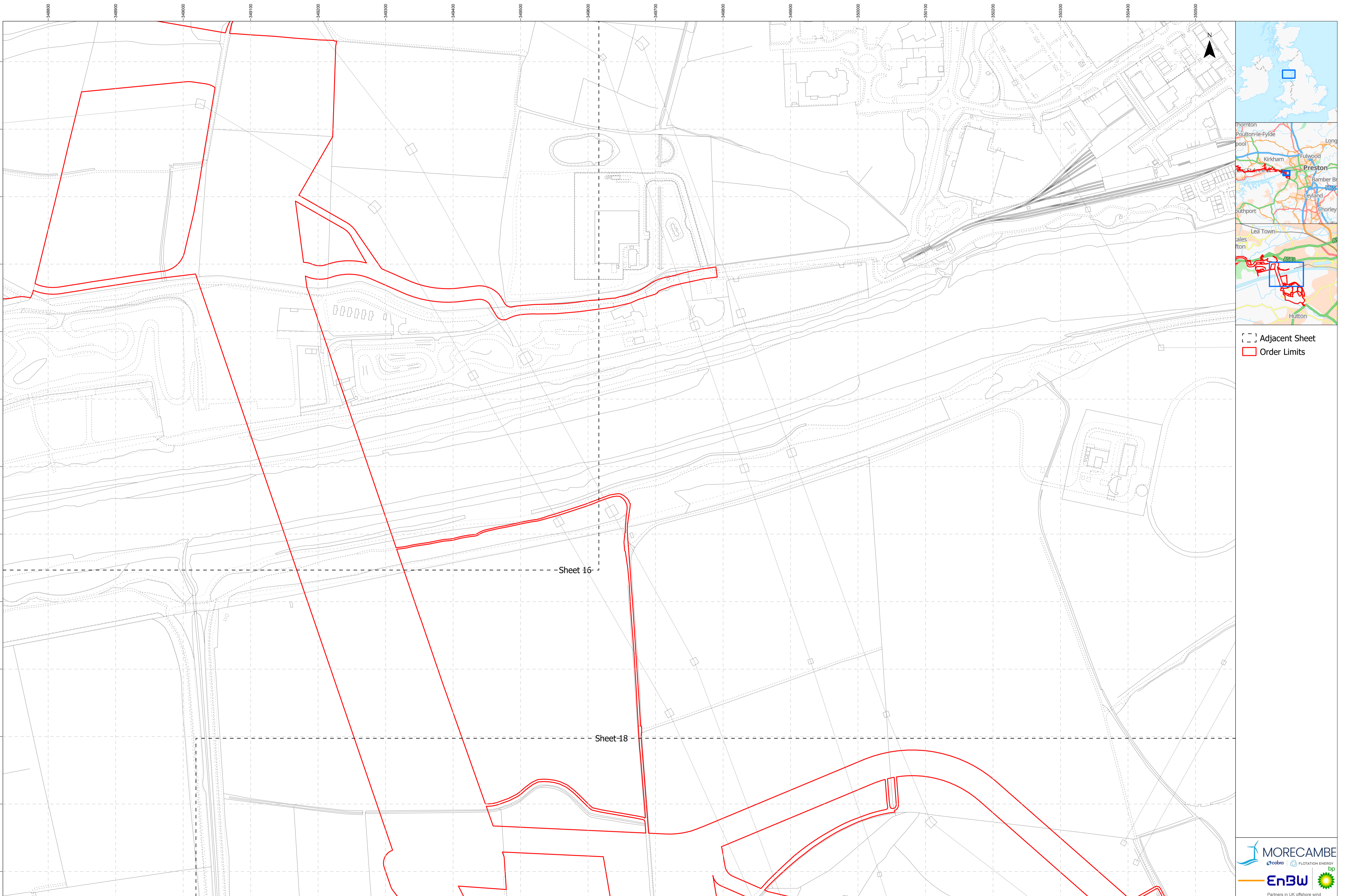
Data Sources: BP, Ordnance Survey
Based Upon The Ordnance Survey Map With The Sanction Of The
Controller Of HM Stationery Office. Crown Copyright Reserved. © OS
Licence No. 100042124

Service Layer Credits: GB Cartographic Local Names:
Contains OS data © Crown Copyright and database right
2022
Contains data from OS Zoomstack

VER	DATE	DETAILS	AUTH	CHK	APPRV
01	19/09/24	Final to DCO Submission	HAH	LM	AS

Drawing Number:
BP-GBR-MORG-REG-0174





Project Name:
MORGAN AND MORECAMBE OFFSHORE WIND FARMS:
TRANSMISSION ASSETS

Drawing Title:
Intertidal and Onshore Order Limits - Sheet 17 of 19
AFPF Regulation: 5(2)(j)(ii)
Document Reference: B6

0 25 50 75 Meters
Scale@A1: 1:2,500

Geodetic Information:
Datum: OSGB 1936
Projection: British National Grid

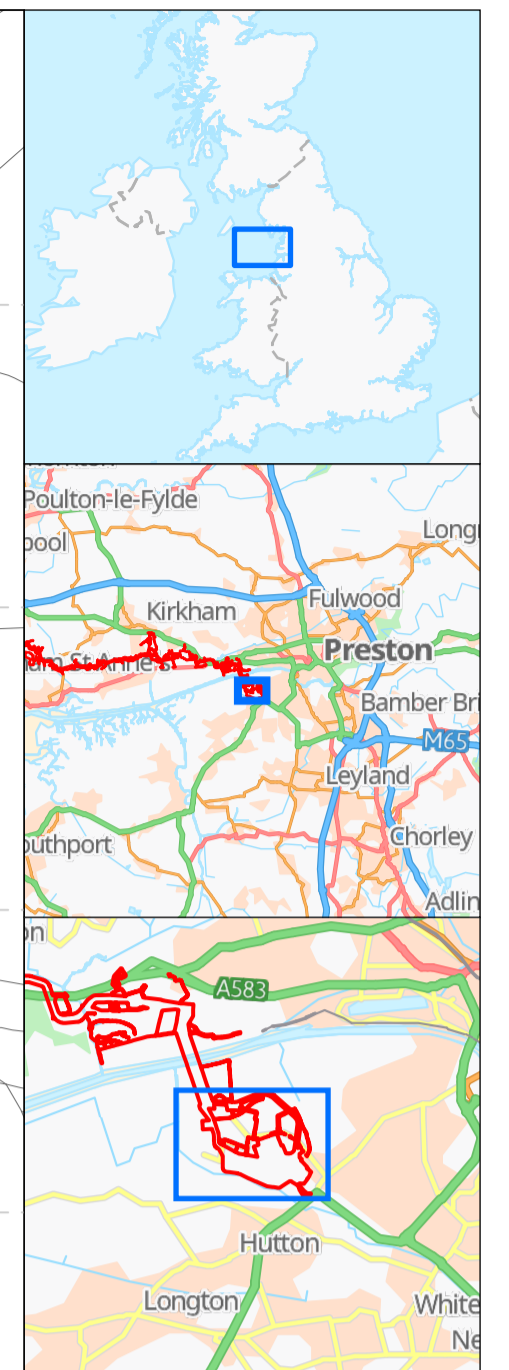
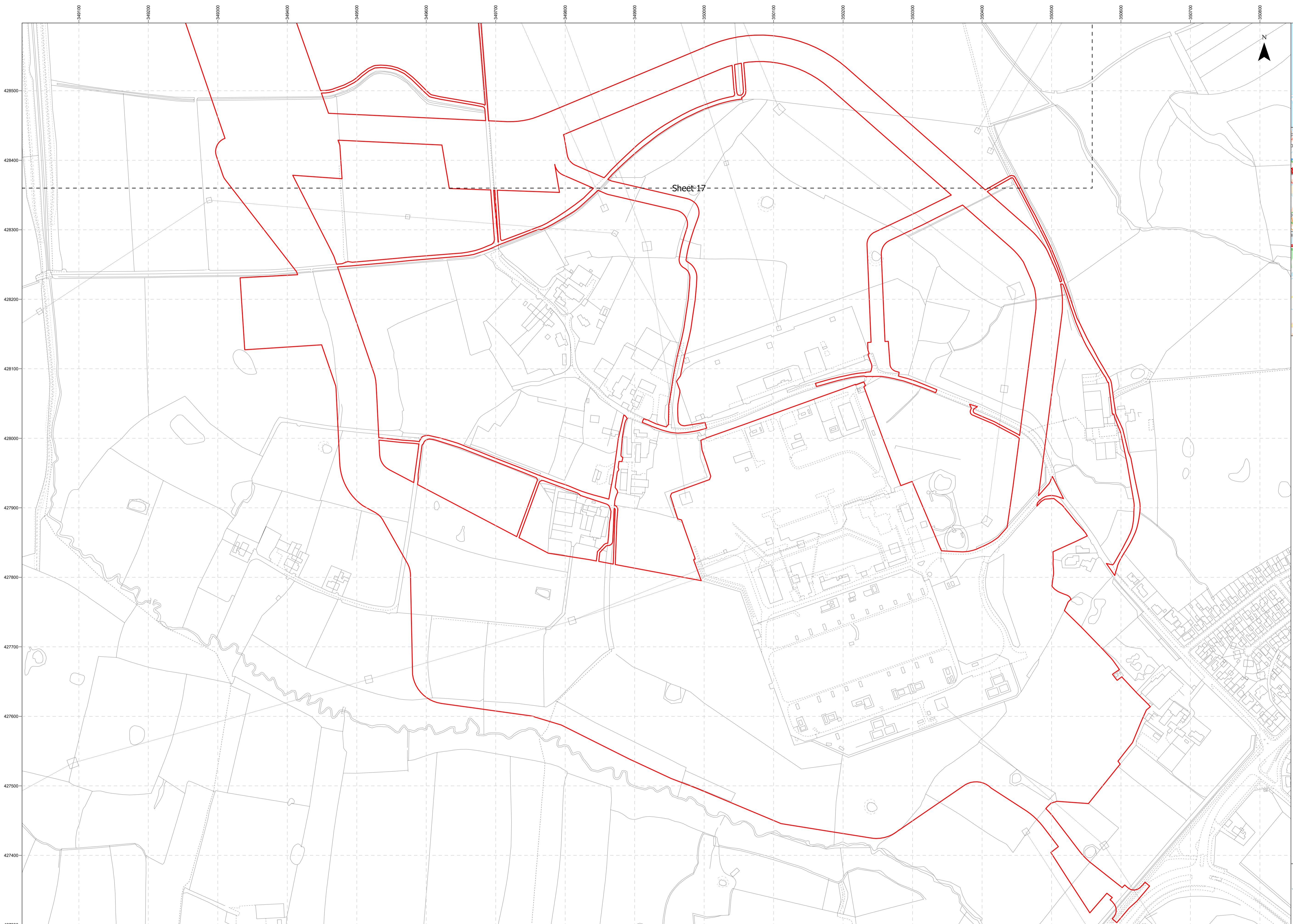
Data Sources:BP, Ordnance Survey
Based Upon The Ordnance Survey Map With The Sanction Of The
Controller Of HM Stationery Office. Crown Copyright Reserved. © OS
Licence No. 100042124

Service Layer Credits: GB Cartographic Local Names:
Contains OS data © Crown Copyright and database right
2022
Contains data from OS Zoomstack

VER	DATE	DETAILS	AUTH	CHK	APPR
01	19/09/24	Final to DCO Submission	HAH	LM	AS

Drawing Number:
BP-GBR-MORG-REG-0174

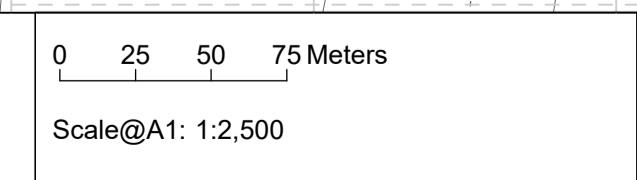




Adjacent Sheet
 Order Limits

Project Name:
 MORGAN AND MORECAMBE OFFSHORE WIND FARMS:
 TRANSMISSION ASSETS

Drawing Title:
 Intertidal and Onshore Order Limits - Sheet 18 of 19
 AFPF Regulation: 5(2)(j)(ii)
 Document Reference: B6



Geodetic Information:
 Datum: OSGB 1936
 Projection: British National Grid

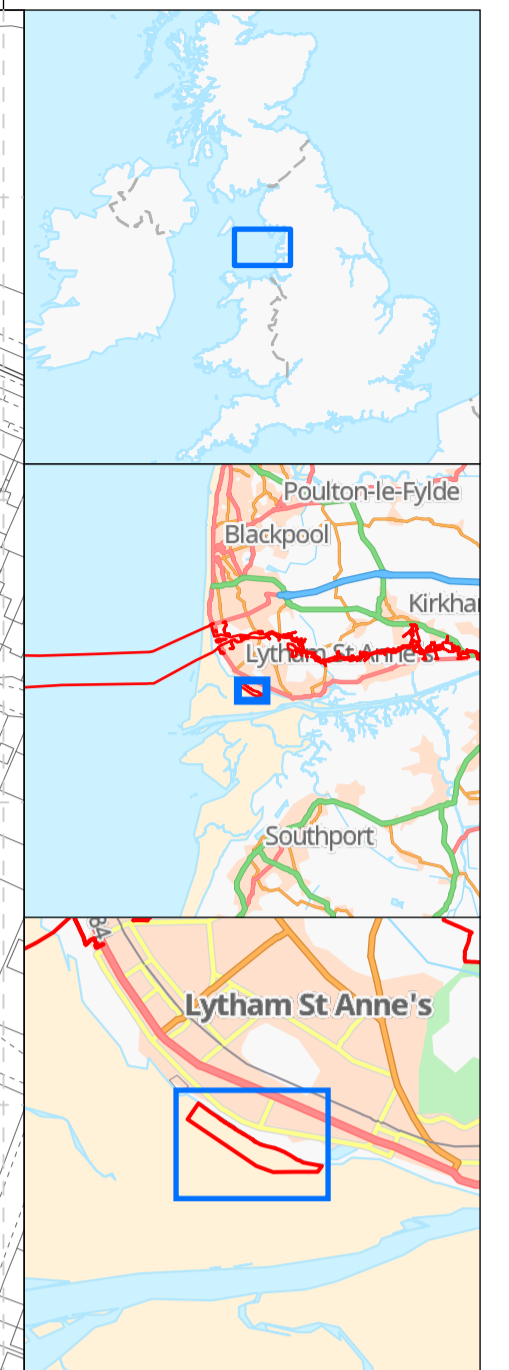
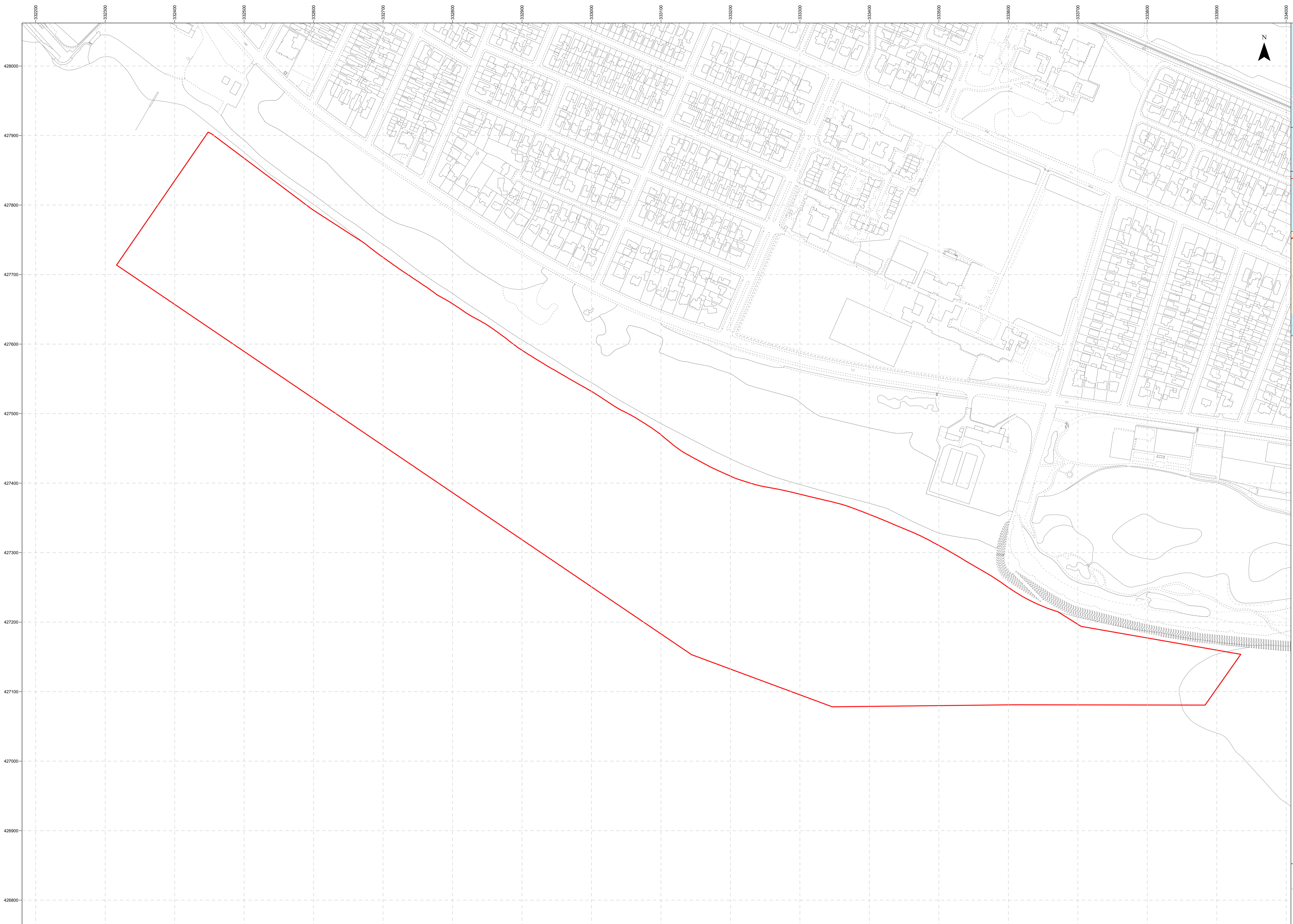
Data Sources: BP, Ordnance Survey
 Based Upon The Ordnance Survey Map With The Sanction Of The
 Controller Of HM Stationery Office. Crown Copyright Reserved. © OS
 Licence No. 100042124

Service Layer Credits: GB Cartographic Local Names:
 Contains OS data © Crown Copyright and database right
 2022
 Contains data from OS Zoomstack

VER	DATE	DETAILS	AUTH	CHK	APPRV
01	19/09/24	Final to DCO Submission	HAH	LM	AS



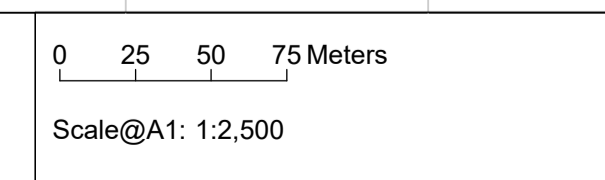
Drawing Number:
 BP-GBR-MORG-REG-0174



Order Limits

Project Name:
MORGAN AND MORECAMBE OFFSHORE WIND FARMS:
TRANSMISSION ASSETS

Drawing Title:
Intertidal and Onshore Order Limits - Sheet 19 of 19
AFPF Regulation: 5(2)(j)(ii)
Document Reference: B6



Geodetic Information:
Datum: OSGB 1936
Projection: British National Grid

Data Sources:BP, Ordnance Survey
Based Upon The Ordnance Survey Map With The Sanction Of The
Controller Of HM Stationery Office. Crown Copyright Reserved. © OS
Licence No. 100042124

Service Layer Credits: GB Cartographic Local Names:
Contains OS data © Crown Copyright and database right
2022
Contains data from OS Zoomstack

VER	DATE	DETAILS	AUTH	CHK	APPRV
01	19/09/24	Final to DCO Submission	HAH	LM	AS

Drawing Number:
BP-GBR-MORG-REG-0174

